



City of Jonesboro

300 S. Church Street
Jonesboro, AR 72401

Meeting Agenda Public Safety Council Committee

Tuesday, August 20, 2013

5:00 PM

Municipal Center

1. Call To Order

2. Approval of minutes

MIN-13:058 Minutes for the Public Safety Committee meeting on July 16, 2013

Attachments: [Minutes](#)

MIN-13:062 Minutes for the special called Public Safety meeting on July 30, 2013

Attachments: [Minutes](#)

3. New Business

Ordinances To Be Introduced

ORD-13:030 AN ORDINANCE TO AMEND ORDINANCES RELATING TO TAXI CAB SERVICES OPERATING IN THE CITY OF JONESBORO

Sponsors: Mayor's Office

Attachments: [Taxicab Operator Application](#)
[Taxicab Operating Condition Checklist](#)
[Taxicab Drivers Certificate](#)

ORD-13:034 AN ORDINANCE TO WAIVE COMPETITIVE BIDDING AND AUTHORIZE CITY OF JONESBORO TO CONTRACT WITH GRACE COMMUNICATIONS TO INSTALL THE RADIO COMMUNICATIONS TOWER ON STRAWFLOOR ROAD

Sponsors: E911

Attachments: [Contract.pdf](#)
[Statement of Work Jonesboro.pdf](#)

Resolutions To Be Introduced

RES-13:109 A RESOLUTION TO PLACE NO PARKING SIGNS IN THE CITY OF JONESBORO

Sponsors: Police Department

4. Pending Items



City of Jonesboro

300 S. Church Street
Jonesboro, AR 72401

Legislation Details (With Text)

File #: MIN-13:058 **Version:** 1 **Name:**
Type: Minutes **Status:** To Be Introduced
File created: 7/17/2013 **In control:** Public Safety Council Committee
On agenda: **Final action:**
Title: Minutes for the Public Safety Committee meeting on July 16, 2013
Sponsors:
Indexes:
Code sections:
Attachments: [Minutes](#)

Date	Ver.	Action By	Action	Result
------	------	-----------	--------	--------

Minutes for the Public Safety Committee meeting on July 16, 2013



City of Jonesboro

900 West Monroe
Jonesboro, AR 72401

Meeting Minutes - Draft Public Safety Council Committee

Tuesday, July 16, 2013

5:00 PM

Huntington Building

1. Call To Order

Mayor Perrin was also in attendance. This is only a partial recording due to technical issues.

Present 4 - Gene Vance;Chris Gibson;Chris Moore and Mitch Johnson

Absent 1 - Mikel Fears

2. Approval of minutes

MIN-13:050 Minutes for the Public Safety Committee meeting on June 18, 2013

Attachments: [Minutes](#)

A motion was made by Councilman Chris Gibson, seconded by Councilman Chris Moore, that this matter be Passed . The motion PASSED with the following vote:

Aye: 3 - Gene Vance;Chris Gibson and Chris Moore

Absent: 1 - Mikel Fears

3. New Business

4. Pending Items

COM-13:050 Vector Disease Control's mosquito report for June 2013

Attachments: [Mosquito report](#)

Mayor Perrin stated he will email the report to the committee.

Councilman Johnson explained Mr. John Stark with Vector Disease Control told him that if there is no problem he will just email the reports, but will attend the meetings if he is requested to.

This item was Read.

5. Other Business

COM-13:051 Discussion concerning the St. Bernards Health & Wellness fitness project

Attachments: [Rates for fitness project](#)
 [Results from the training](#)

Police Chief Michael Yates explained the Police Department had participated in a strength and conditioning program with St. Bernards for the Swat Team. He added he has been unable to find another place to do this kind of training.

Mr. Paul Pickens with St. Bernards discussed the results from the Swat Team members who participated in the program.

Mayor Perrin asked if the \$70 enrollment fee is in addition to the Assessment Screening fee. Mr. Pickens answered yes. He added St. Bernards Health & Wellness is doing an exclusive program just for the Police Department and the amount would be \$95 a month per officer.

Councilman Moore stated the City may pay more upfront, but it could be a benefit to the City when it came to workers compensation claims. Chief Yates noted he would not expect 100% compliance with the Police Department, but he could phase the program in over time and if the City would help offset some of the cost he thinks most of the Police Department would be willing to pay the difference. Councilman Moore recommended that the City require a post employee physical evaluation because someone could pass the physical test when they were first hired, but currently not be in shape for the job.

Discussion was held concerning what the statistics are on various health issues.

Mr. Pickens stated that he has had several officers who have rotated off of the SWAT Team ask if they could rejoin this program because it was so beneficial.

This item was Read.

6. Public Comments

7. Adjournment

A motion was made by Councilman Chris Moore, seconded by Councilman Chris Gibson, that this meeting be Adjourned. The motion CARRIED with the following vote:

Aye: 3 - Gene Vance; Chris Gibson and Chris Moore

Absent: 1 - Mikel Fears



City of Jonesboro

300 S. Church Street
Jonesboro, AR 72401

Legislation Details (With Text)

File #: MIN-13:062 **Version:** 1 **Name:**
Type: Minutes **Status:** To Be Introduced
File created: 7/31/2013 **In control:** Public Safety Council Committee
On agenda: **Final action:**
Title: Minutes for the special called Public Safety meeting on July 30, 2013
Sponsors:
Indexes:
Code sections:
Attachments: [Minutes](#)

Date	Ver.	Action By	Action	Result
------	------	-----------	--------	--------

Minutes for the special called Public Safety meeting on July 30, 2013



City of Jonesboro

900 West Monroe
Jonesboro, AR 72401

Meeting Minutes - Draft Public Safety Council Committee

Tuesday, July 30, 2013

5:30 PM

Huntington Building

Special Called Meeting

1. Call To Order

Mayor Perrin was also in attendance.

Present 5 - Gene Vance;Chris Gibson;Chris Moore;Mitch Johnson and Mikel Fears

3. New Business

Ordinances To Be Introduced

ORD-13:036

AN ORDINANCE TO AMEND CHAPTER 10 KNOWN AS THE ANIMALS ORDINANCE PROVIDING FOR CHANGES IN THE ENFORCEMENT AND RULES AND DECLARING AN EMERGENCY TO PROVIDE CLARITY IN THE EXISTING ORDINANCES

Sponsors: Planning, Police Department and Code Enforcement

Mayor Perrin explained due to short notice concerning all of these items he would like for them to be heard at the August 20th Public Safety meeting so the citizens could have the opportunity to discuss these items.

A motion was made by Councilman Chris Moore, seconded by Councilman Chris Gibson, that this matter be Tabled . The motion PASSED with the following vote:

Aye: 4 - Gene Vance;Chris Gibson;Chris Moore and Mikel Fears

ORD-13:037

AN ORDINANCE TO AMEND SECTION 30-24, EXCEPTIONS FOR LARGE TRACTS OF LAND, FOR THE CUTTING OF GRASS, WEEDS, BRUSH, VINES, ETC., WITHIN THE CODE THAT FORMERLY ALLOWED SPECIAL CONSIDERATION FOR LARGER TRACTS OF LAND AND DECLARING AN EMERGENCY FOR THE REDUCTION OF PUBLIC NUISANCES AND THE PRESERVATION OF PUBLIC PEACE, HEALTH, AND SAFETY.

Sponsors: Planning and Code Enforcement

A motion was made by Councilman Chris Moore, seconded by Councilman Chris Gibson, that this matter be Tabled . The motion PASSED with the following vote:

Aye: 4 - Gene Vance;Chris Gibson;Chris Moore and Mikel Fears

Resolutions To Be Introduced

RES-13:125 A RESOLUTION TO INCREASE THE SPEED LIMIT ON BROWNS LANE FROM 30MPH TO 40MPH BETWEEN HIGHLAND DRIVE AND RACE/WINDOVER STREET AND TO ADD STOP SIGNS AT CERTAIN LOCATIONS IN THE CITY OF JONESBORO

Sponsors: Police Department

A motion was made by Councilman Chris Moore, seconded by Councilman Chris Gibson, that this matter be Tabled . The motion PASSED with the following vote:

Aye: 4 - Gene Vance;Chris Gibson;Chris Moore and Mikel Fears

6. Public Comments

7. Adjournment

A motion was made by Councilman Chris Gibson, seconded by Councilman Chris Moore, that this meeting be Adjourned. The motion CARRIED with the following vote:

Aye: 4 - Gene Vance;Chris Gibson;Chris Moore and Mikel Fears



Legislation Details (With Text)

File #:	ORD-13:030	Version:	1	Name:	Amend Code of Ordinances related to taxi cab services
Type:	Ordinance	Status:			To Be Introduced
File created:	7/10/2013	In control:			Public Safety Council Committee
On agenda:		Final action:			
Title:	AN ORDINANCE TO AMEND ORDINANCES RELATING TO TAXI CAB SERVICES OPERATING IN THE CITY OF JONESBORO				
Sponsors:	Mayor's Office				
Indexes:	Code of Ordinances amendment				
Code sections:	Chapter 42 - Licenses, Permits & Misc. Business Regulations				
Attachments:	Taxicab Operator Application Taxicab Operating Condition Checklist Taxicab Drivers Certificate				

Date	Ver.	Action By	Action	Result
------	------	-----------	--------	--------

AN ORDINANCE TO AMEND ORDINANCES RELATING TO TAXI CAB SERVICES OPERATING IN THE CITY OF JONESBORO

WHEREAS, the City Council of the City of Jonesboro, Arkansas desires to ensure that all taxicabs operating in the City of Jonesboro are in safe operating condition, and

WHEREAS, Ordinance 42-77(b), Ordinance 42-78, and Ordinance 42-82 contain language regarding state inspections which is obsolete and needs to be amended.

BE IT ORDAINED BY THE CITY COUNCIL OF THE CITY OF JONESBORO, ARKANSAS:

SECTION ONE: That Ordinance 42-77(b) shall be deleted and replaced with the following language:

"No operator shall operate and no driver shall drive a taxicab which is in an unsanitary condition or is mechanically unsafe. The Mayor, or his designated agent, is hereby authorized to order any operator and/or driver to immediately discontinue the use of any vehicle as a taxicab until specific, designated unsanitary conditions have been remedied and/or until such vehicle is in sufficient mechanical condition to be successfully reinspected. In the event the Police Chief is designated by the Mayor in this capacity, the Police Chief may delegate to any certified police officer the ability to immediately withdraw an operator's license until reinspection occurs. The provisions of this section shall be in addition to any other penalty or remedy provided for in this article."

SECTION TWO: That Ordinance 42-78 shall be deleted in its entirety and replaced with the following language:

"It shall be unlawful for any person to operate any taxicab in the City of Jonesboro unless it has a valid inspection issued by the Jonesboro Police Department certifying that the taxicab has been duly inspected and that it is in safe operating condition and that all of the required equipment is in good repair. Said inspections

shall be done annually on each taxicab in operation."

SECTION THREE: That Ordinance 42-82(c) shall be amended as follows:

In the first sentence of the subsection the language "within five days and no more than ten days from the application." shall be deleted and replaced with "within fourteen business days from the date of the application."

Jonesboro Police Department
Taxicab Operator Application Ord. 42-82

Full Name: _____

Date of Birth: _____

Home Address of Applicant: _____

Fingerprint Card Submitted to State – Date: _____

One copy for submission to state

One copy for PD application file

Fingerprint Card Return – Date: _____

Photo of Driver – (3x5 or larger)

One copy for applicant

One copy for PD application file

Copy of current valid drivers license

Copy of vehicle insurance - coverage for minimum of 6 months

Copy of Criminal History

Application Approved Date _____

Application Denied Date _____

Notified by regular mail within 10 days if application is denied or delayed.

Officer Signature

Jonesboro Police Department

Taxicab Operating Condition Checklist *Ord. 42-77*

Taxi Business Name & Taxi Number _____

Annual Inspection: Date _____

Re-inspection for Violation: Date _____

Taxicab is less than 8 years old (limousine exemption) Pass Fail

Head lights Pass Fail

Tail lights Pass Fail

Brake lights Pass Fail

Turn signals Pass Fail

Lighted taxi ID sign centered on roof Pass Fail

Business name & taxi number displayed - Left Side - Right Side - Rear Pass Fail

Tires Pass Fail

Horn Pass Fail

Muffler Pass Fail

Rearview mirror Pass Fail

Windshield wipers Pass Fail

For Hire license plate Pass Fail

Brakes Pass Fail

Vehicle is clean inside Pass Fail

Vehicle is clean outside Pass Fail

Other necessary health, safety and welfare component(s): _____

_____ Pass Fail

Taxi is in a good and safe overall operating condition Pass Fail

Passes Inspection **Fails Inspection** _____

Jonesboro Police Department Taxicab Driver's Certificate

_____ is hereby authorized by the Jonesboro Police Department to operate a taxicab in the City of Jonesboro, Arkansas, beginning _____, 200____, and continuing until said permit shall be relinquished by the driver or revoked by the Jonesboro Police Department.

By: _____ Jonesboro Police Department Date: _____

Authorized Operator's Signature: _____

Authorized Operator's Printed Full Name: _____

Subscribed and sworn to before me this _____ day of _____, 20_____.

Notary Public

My Commission Expires: _____, 20_____



Legislation Details (With Text)

File #:	ORD-13:034	Version:	1	Name:	Contract with Grace Communications to install a tower on Strawfloor
Type:	Ordinance	Status:			To Be Introduced
File created:	7/11/2013	In control:			Public Safety Council Committee
On agenda:		Final action:			
Title:	AN ORDINANCE TO WAIVE COMPETITIVE BIDDING AND AUTHORIZE CITY OF JONESBORO TO CONTRACT WITH GRACE COMMUNICATIONS TO INSTALL THE RADIO COMMUNICATIONS TOWER ON STRAWFLOOR ROAD				
Sponsors:	E911				
Indexes:	Contract				
Code sections:					
Attachments:	Contract.pdf Statement of Work Jonesboro.pdf				

Date	Ver.	Action By	Action	Result
------	------	-----------	--------	--------

AN ORDINANCE TO WAIVE COMPETITIVE BIDDING AND AUTHORIZE CITY OF JONESBORO TO CONTRACT WITH GRACE COMMUNICATIONS TO INSTALL THE RADIO COMMUNICATIONS TOWER ON STRAWFLOOR ROAD

WHEREAS, the City of Jonesboro needs to install a new radio control tower on Strawfloor Road which will work with the existing system used by several City departments;

WHEREAS, the current system was programmed by Grace Communications and all systems need to operate together. If another company is used for the installation of this tower, all existing programming would have to be redone at a significant additional expense to the City;

WHEREAS, said services can be obtained from Grace Communications at a cost of \$25,611.56, a copy of said contract, invoice, and statement of work is attached.

WHEREAS, funding for the execution of the contract shall come from capital improvements budget and compensation shall be paid in accordance with the contract.

BE IT ORDAINED BY THE CITY COUNCIL OF THE CITY OF JONESBORO, ARKANSAS THAT:

SECTION 1: That the City Council in accord with the terms of A.C.A. Section 14-58-302 hereby waives the requirement of competitive bidding and directs the Purchasing Officer to purchase the above described services for the price set forth above.

SECTION 2: It is further found that due to the immediate need to acquire these services and install this tower, an emergency is declared to exist and this ordinance being necessary for the preservation of the public peace, health, and safety shall take effect from and after its passage and approval.



CITY OF JONESBORO, ARKANSAS

PROJECT; RADIO TOWER CONTROL BUILDING SETUP & INSTALL RADIO SYSTEM LOCATED ON STRAWFLOOR ROAD JONESBORO, ARKANSAS.

1. PARTIES;

The parties to this contract are the City of Jonesboro/ E911 Department, A city operated department and Grace Communications of Jonesboro, Ar, an authorized Motorola support group.

2. SCOPE OF SERVICES:

Install radio components and hardware for a control building located on Straw floor RD. Jonesboro, Arkansas.

The services to be provided by contractor (Grace Communications) See statement of work

Attachment A:

3. PAYMENT:

Payment for services shall be paid in full after completion and inspection of work, including the testing of the system.

A. Maximum Payment for contract \$ 25,611.56 for parts & labor per proposal dated June 17 2013 from Grace Communications of Jonesboro Arkansas per Brian Vosburg Manager. 870-275-7330.

4. COMPLETION OF WORK DATE:

Project is dependent on other vendors & weather for completion estimated time of completion will be October 15 2013. If work is not completed by said date, Grace Communications agrees to submit reports for delays to the E911 Director Jeff L. Presley. The City of Jonesboro may allow extensions of time for project, for valid delays, including weather and equipment deliveries.

GRACE COMMUNICATIONS

DATE

ATTEST:

CITY CLERK

CITY OF JONESBORO

DATE

Statement of Work

This Statement of Work (SOW) describes the deliverables to be furnished to the City of Jonesboro and the task to be performed by Grace Communications, Inc. in order to implement the scope of work detailed in this SOW in accordance to the pre-designed Fleetmap and System As-Built. This SOW provides the most current understanding of the work required by both parties to ensure a successful project implementation by October 15, 2013.

Project Planning

- Conduct a project kickoff meeting.
- Review the overall project scope and objectives with the Customer.
- Review the resource and scheduling requirements with the Customer.
- Review the project schedule with the Customer to address upcoming milestones and or events.

Grace Communications, Inc. Responsibilities

- Meet with the Customer project manager
- Review the operation requirement and the impact of those requirements on varicose equipment configurations.
- Establish a defined baseline for the system design and re-location and identify any special product requirements and their impact on the system implementation
- Discuss the proposed Cutover Plan and methods to minimize system downtime.
- Provide Customer with System and Site Shelter drawings
- Provide a list of necessary parts and materials in accordance with system design and relocation.
- Provide and install system grounding in accordance to R-56 Standards & Guidelines for Communications sites.
- Stage new Site Shelter for Capacity Plus TRBO trunking system to minimize system downtime.
- Relocate Capacity Plus TRBO trunking system to new site shelter.
- Optimize system and subscribers to Motorola specs and System Fleetmap.

Customer Responsibilities

- Designate a key person as a point of contact (POC).
- Frequency Licensing and Interference:
 - As mandated by the FCC, the Customer, as the licensee. Has the ultimate responsibility for providing all required radio licensing or licensing modifications for the system prior to system staging. The customer responsibility includes paying for FCC licensing and frequency coordination fees.
 - Provide the FCC "call sign" station identifier for each site prior to system staging.
- Provide and Install recommended amount of 115 VAC grounded electrical outlets rated at 20 AMPS and 30 AMPS in site shelter.
- Provide and install recommended amount of internal and external lighting fixtures at site shelter
- Provide Tower Crew to install all required Feedlines, Antennas, and tower mounted equipment.



Legislation Details (With Text)

File #: RES-13:109 **Version:** 1 **Name:** Placing of no parking signs
Type: Resolution **Status:** To Be Introduced
File created: 7/2/2013 **In control:** Public Safety Council Committee
On agenda: **Final action:**
Title: A RESOLUTION TO PLACE NO PARKING SIGNS IN THE CITY OF JONESBORO
Sponsors: Police Department
Indexes: Parking & Traffic
Code sections:
Attachments:

Date	Ver.	Action By	Action	Result
------	------	-----------	--------	--------

A RESOLUTION TO PLACE NO PARKING SIGNS IN THE CITY OF JONESBORO

Whereas, there is a problem on Eldridge Street with vehicles parking along the sides of the street. Said vehicles block the access of the street/sanitation departments in cleaning the street and/or accessing trash containers for pickup.

Whereas, there have been citizen complaints of vehicles blocking access to properties on this street.

Whereas, the City of Jonesboro desires to remedy this problem by placing NO PARKING signs along this portion of the street.

BE IT RESOLVED by the city Council of the City of Jonesboro, Arkansas to place NO PARKING signs (1) on the south side of Eldridge St between Melrose St and Marrion Berry Parkway and (2) 206ft of the north side of Eldridge St from the corner of Marrion Berry Parkway and Eldridge St between 7:00am and 5:00pm Monday thru Friday.



Legislation Details (With Text)

File #: ORD-13:036 **Version:** 1 **Name:** Amend Code of Ordinances regarding animals
Type: Ordinance **Status:** In Committee
File created: 7/15/2013 **In control:** Public Safety Council Committee
On agenda: **Final action:**
Title: AN ORDINANCE TO AMEND CHAPTER 10 KNOWN AS THE ANIMALS ORDINANCE PROVIDING FOR CHANGES IN THE ENFORCEMENT AND RULES AND DECLARING AN EMERGENCY TO PROVIDE CLARITY IN THE EXISTING ORDINANCES
Sponsors: Planning, Police Department, Code Enforcement
Indexes: Code of Ordinances amendment
Code sections: Chapter 10 - Animals
Attachments:

Date	Ver.	Action By	Action	Result
7/30/2013	1	Public Safety Council Committee		

AN ORDINANCE TO AMEND CHAPTER 10 KNOWN AS THE ANIMALS ORDINANCE PROVIDING FOR CHANGES IN THE ENFORCEMENT AND RULES AND DECLARING AN EMERGENCY TO PROVIDE CLARITY IN THE EXISTING ORDINANCES
WHEREAS THE CITY OF JONESBORO DESIRES TO PROMOTE A HEALTHY ENVIRONMENT BY PREVENTING PUBLIC NUSIANCE CAUSED BY ODOR OR THE ATTRACTION OF UNDESIRABLE RODENTS OR INSECTS.
BE IT ORDAINED BY THE CITY COUNCIL OF JONESBORO, ARKANSAS:

IT SHALL BE UNLAWFUL FOR ANY PERSON TO KEEP ANY ANIMAL IN SUCH A MANNER AS TO ENDANGER THE PUBLIC HEALTH BY THE ACCUMULATION OF ANIMAL WASTE WHICH CAUSES FOUL AND OFFENSIVE ODORS ARE CONSIDERED TO BE A HAZARD TO OTHER ANIMALS OR HUMAN BEINGS.

SECTION I: CHAPTER 10-12 SHALL BE AMENDED TO READ AS FOLLOWS:

Sec. 10-12. - Animal waste removal and disposal from properties.

- (a) *Purpose.* To require the removal and disposal of animal feces deposited without permission on public and private property so as to protect public health, safety, and welfare, and to prescribe penalties for failure to comply.
- (b) *Violation.* A violation occurs when an owner or custodian of an animal fails to immediately remove and to properly dispose of feces deposited by their animal on any public street, sidewalk, gutter, park or other publicly owned property or private property unless the owner of the property has given permission allowing such use of the property. Proper feces disposal shall be executed in accordance with "Chapter 54 - Solid Waste, Division 1 - Generally, Section 54-44 - Animal Waste"
- (c) *Exemptions.* This section shall not apply to visually impaired persons who have charge, control, or use of guide dogs or persons using animals in conjunction with activities of law enforcement.
- (d) *Enforcement.* Representatives of the Police Department shall enforce the provisions of this chapter. Police Officers, Animal Control Officers and Code Enforcement Officers shall have the

authority to issue citation(s) to person(s) violating the provisions of this chapter within the Officers presence. If the Officer does not view the occurrence of the violation, the Officers will then advise the complaining property owner on an affidavit process and assist the complainant with any documentation received by this office.

(e) *Penalty.* Any person(s) who is found to be in violation of the provisions of this ordinance section shall be subject to a fine of \$75.00 for each occurrence.

SECTION II: All ordinances and parts of ordinances in conflict herewith are hereby repealed.

SECTION III: It is further found that due to the immediate need to provide clarity to the existing ordinances, an emergency is declared to exist and this ordinance being necessary for the preservation of the public peace, health and safety, shall take effect from and after its passage and approval.



Legislation Details (With Text)

File #:	ORD-13:037	Version:	1	Name:	Amend Code of Ordinances concerning large tracts of land and grass mowing
Type:	Ordinance	Status:		Status:	In Committee
File created:	7/15/2013	In control:		In control:	Public Safety Council Committee
On agenda:		Final action:			
Title:	AN ORDINANCE TO AMEND SECTION 30-24, EXCEPTIONS FOR LARGE TRACTS OF LAND, FOR THE CUTTING OF GRASS, WEEDS, BRUSH, VINES, ETC., WITHIN THE CODE THAT FORMERLY ALLOWED SPECIAL CONSIDERATION FOR LARGER TRACTS OF LAND AND DECLARING AN EMERGENCY FOR THE REDUCTION OF PUBLIC NUISANCES AND THE PRESERVATION OF PUBLIC PEACE, HEALTH, AND SAFETY.				
Sponsors:	Planning, Code Enforcement				
Indexes:	Code of Ordinances amendment				
Code sections:	Chapter 30 - Environment				
Attachments:					

Date	Ver.	Action By	Action	Result
7/30/2013	1	Public Safety Council Committee		

AN ORDINANCE TO AMEND SECTION 30-24, EXCEPTIONS FOR LARGE TRACTS OF LAND, FOR THE CUTTING OF GRASS, WEEDS, BRUSH, VINES, ETC., WITHIN THE CODE THAT FORMERLY ALLOWED SPECIAL CONSIDERATION FOR LARGER TRACTS OF LAND AND DECLARING AN EMERGENCY FOR THE REDUCTION OF PUBLIC NUISANCES AND THE PRESERVATION OF PUBLIC PEACE, HEALTH, AND SAFETY.

WHEREAS, the City of Jonesboro realizes large tracts of land exist within the commercial and neighborhood core areas of the City, which are not being maintained from a quality of life perspective, and have shown to foster the harboring and breeding of mosquitoes due to lack of yard maintenance.

BE IT ORDAINED BY THE CITY COUNCIL OF THE CITY OF JONESBORO, ARKANSAS THAT: Code Section 30-24 be amended as follows:

SECTION (1): Large Tracts of Land located in areas zoned C-1, C-2, C-3, C-4 and CR-1 shall not be exempt from maintenance and compliance of Section 30-31, Minimum requirements for weeds, vines, grass or low-hanging limbs.

SECTION (2): If the tract of land is shown to be a danger to the public peace, health and safety, the entire tract will be cut and such grass, weeds, brush, vines, etc. shall be cut below the 12 inches specified.

SECTION (3): It is further found that due to the immediate need to provide clarity to the existing ordinances, an emergency is declared to exist and this ordinance being necessary for the preservation of the public peace, health and safety, and the reduction in public nuisances shall take effect from and after its passage and approval.



Legislation Details (With Text)

File #:	RES-13:125	Version:	2	Name:	Increase speed limit on Brown's Lane and add stop signs
Type:	Resolution	Status:		Status:	In Committee
File created:	7/30/2013	In control:		In control:	Public Safety Council Committee
On agenda:		Final action:			
Title:	A RESOLUTION TO INCREASE THE SPEED LIMIT ON BROWNS LANE FROM 30MPH TO 40MPH BETWEEN HIGHLAND DRIVE AND RACE/WINDOVER STREET AND TO ADD STOP SIGNS AT CERTAIN LOCATIONS IN THE CITY OF JONESBORO				
Sponsors:	Police Department				
Indexes:	Parking & Traffic				
Code sections:					
Attachments:					

Date	Ver.	Action By	Action	Result
7/30/2013	2	Public Safety Council Committee		

A RESOLUTION TO INCREASE THE SPEED LIMIT ON BROWNS LANE FROM 30MPH TO 40MPH BETWEEN HIGHLAND DRIVE AND RACE/WINDOVER STREET AND TO ADD STOP SIGNS AT CERTAIN LOCATIONS IN THE CITY OF JONESBORO

WHEREAS, the Traffic Control Review Committee has reviewed these issues and determined that these changes are appropriate to control the flow of traffic in the City of Jonesboro; and

WHEREAS, the City of Jonesboro desires to be consistent with the speed limit on Browns Lane and the speed limit on one section of said roadway is 30MPH and on another section is 40MPH; and

WHEREAS, the Committee has determined that the appropriate speed limit on Browns Lane should be 40MPH, and

WHEREAS, the Committee has further determined that the following stop signs need to be added:

1. Stop signs should be added on both sides of Pleasant Grove Road where it intersects with Pleasant View Drive.
2. A stop sign should be added on the south end of Kitchen Street where it intersects with South Bridge Street.

NOW THEREFORE BE IT RESOLVED BY THE CITY COUNCIL FOR THE CITY OF JONESBORO, ARKANSAS THAT:

1. The speed limit shall be increased on Browns Lane to 40MPH.
2. Stop signs shall be added on Pleasant Grove Road and Kitchen Street.
3. That the Street Department is authorized to place the appropriate signs at the above locations.

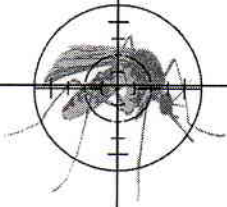


Legislation Details (With Text)

File #: COM-13:061 **Version:** 1 **Name:** Mosquito control report for July, 2013
Type: Other Communications **Status:** To Be Introduced
File created: 8/14/2013 **In control:** Public Safety Council Committee
On agenda: **Final action:**
Title: Mosquito control report provided by Vector Disease Control for July, 2013
Sponsors:
Indexes: Mosquito Control reports
Code sections:
Attachments: [Report for July, 2013](#)

Date	Ver.	Action By	Action	Result
------	------	-----------	--------	--------

Mosquito control report provided by Vector Disease Control for July, 2013



Vector Disease Control, Inc.

Mosquito Surveillance and Control Report

for the


City of Jonesboro

July 2013

2221 N. Church St. Jonesboro, AR 72401

T-870.933.6939 F- 870.933.0122

www.vdci.net





City of Jonesboro Activity Report

July 2013

Vector Disease Control, Inc. (VDCI) provides a proven, scientific approach to mosquito control for the city of Jonesboro. VDCI's operations include larval and adult mosquito surveillance followed by the application of larvicides and adulticides. In addition, our office responds to service requests from the public.

Mosquito Surveillance

VDCI has utilized a total of thirteen (15) New Jersey light traps placed in residential and recreational areas throughout Jonesboro during this reporting period. These traps collected an average of 24.2 mosquitoes per trap night (1,551 total mosquitoes) during this time. There have been a total of 4 mosquito species collected, with *Anopheles quadrimaculatus* being the most predominant species.

Larval Control Activity

Permanent water, flood water, artificial containers, and drainage system sites are inspected for larval mosquito breeding on a regular basis. In total, 24 site inspections found the presence of mosquito larvae. As a result of these inspections 65.5 ounces of the larvicide Aquabac 200G was applied to these mosquito breeding sites. Additionally, VDCI is continuing to eliminate breeding habitats for artificial container mosquitoes by targeting bird baths, buckets, tires, etc.

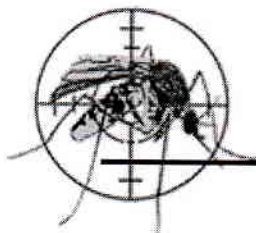


ADULT MOSQUITO CONTROL ACTIVITY

In response to community events and mosquito surveillance data, VDCI applied Adulthoodicide (19) truck nights for this reporting period. All adulthoodicide ULV applications Were made with truck-mounted ULV units equipped with GPS-enabled monitors. During this report period, a total of 1,502.1 spray miles (64,809.6 acres) was treated With a total of 448.6 gallons of adulthoodicide in residential and recreational areas. In Addition to routine truck spraying, VDCI has responded to 153 service request and Adulthoodicided all parks and special events during this month.

Summary

During this reporting period, VDCI has continued to provide exceptional control of larval and adult mosquito populations. VDCI will remain diligent in our surveillance and control activities to prevent a significant increase in the mosquito population. Based on recent weather conditions VDCI expects the trend of routine adulthoodiciding and larviciding to continue. However, if VDCI detects a significant rise in the mosquito population we will increase larval and adult control. As always, VDCI welcomes residents with any mosquito-related questions or concerns to contact VDCI's Jonesboro office directly at 870.933.6939.



Adult Mosquito Surveillance Report

Start Date: 7/1/2013

End Date: 7/31/2013

Jonesboro

Trap Location	Date Trap Set	Trap Type	Mosquito Species	No. Collected
Treatment Area 1 Collections				
Shady Lane	7/3/2013	NJ Light Trap	<i>Anopheles quadrimaculatus</i>	16
Shady Lane	7/10/2013	NJ Light Trap	<i>Anopheles quadrimaculatus</i>	9
Shady Lane	7/16/2013	NJ Light Trap	<i>Anopheles quadrimaculatus</i>	36
			<i>Psorophora columbiae</i>	5
Shady Lane	7/30/2013	NJ Light Trap	<i>Anopheles quadrimaculatus</i>	16
			<i>Psorophora columbiae</i>	9
Trap Total				91 (Avg. 22.8)
Sugar Ridge	7/3/2013	NJ Light Trap	<i>Aedes vexans</i>	1
			<i>Anopheles quadrimaculatus</i>	2
Sugar Ridge	7/10/2013	NJ Light Trap	<i>Aedes vexans</i>	1
			<i>Anopheles quadrimaculatus</i>	2
Sugar Ridge	7/16/2013	NJ Light Trap	No Mosquitoes	0
Sugar Ridge	7/26/2013	NJ Light Trap	<i>Psorophora columbiae</i>	1
Sugar Ridge	7/30/2013	NJ Light Trap	<i>Aedes vexans</i>	1
			<i>Psorophora columbiae</i>	1
Trap Total				9 (Avg. 1.8)
Treatment Area 2 Collections				
Strawfloor	7/3/2013	NJ Light Trap	<i>Anopheles quadrimaculatus</i>	5
Strawfloor	7/10/2013	NJ Light Trap	<i>Anopheles quadrimaculatus</i>	2
Strawfloor	7/16/2013	NJ Light Trap	<i>Aedes vexans</i>	3
			<i>Anopheles quadrimaculatus</i>	4
Strawfloor	7/26/2013	NJ Light Trap	<i>Anopheles quadrimaculatus</i>	8
Strawfloor	7/30/2013	NJ Light Trap	<i>Anopheles quadrimaculatus</i>	6
Trap Total				28 (Avg. 5.6)
Treatment Area 3 Collections				
Ridge Point	7/3/2013	NJ Light Trap	<i>Anopheles quadrimaculatus</i>	3
			<i>Psorophora columbiae</i>	1

Vector Disease Control International
 2221 N. Church Street
 Jonesboro, AR 72402
 800-413-4445

Trap Location	Date Trap Set	Trap Type	Mosquito Species	No. Collected
Ridge Point	7/16/2013	NJ Light Trap	<i>Anopheles quadrimaculatus</i>	1
Ridge Point	7/26/2013	NJ Light Trap	<i>Anopheles quadrimaculatus</i>	144
Trap Total				149 (Avg. 49.7)
Ridge Pointe	7/10/2013	NJ Light Trap	<i>Anopheles quadrimaculatus</i>	2
			<i>Coquillettidia perturbans</i>	4
Ridge Pointe	7/30/2013	NJ Light Trap	<i>Anopheles quadrimaculatus</i>	51
Trap Total				57 (Avg. 28.5)

Treatment Area 4 Collections

Briarcrest	7/26/2013	NJ Light Trap	<i>Anopheles quadrimaculatus</i>	35
Trap Total				35 (Avg. 35)
Part Ridge	7/3/2013	NJ Light Trap	<i>Anopheles quadrimaculatus</i>	10
			<i>Psorophora columbiae</i>	6
Part Ridge	7/10/2013	NJ Light Trap	<i>Aedes vexans</i>	1
			<i>Anopheles quadrimaculatus</i>	7
			<i>Coquillettidia perturbans</i>	3
Part Ridge	7/16/2013	NJ Light Trap	<i>Anopheles quadrimaculatus</i>	10
Part Ridge	7/26/2013	NJ Light Trap	<i>Anopheles quadrimaculatus</i>	34
Part Ridge	7/30/2013	NJ Light Trap	<i>Anopheles punctipennis</i>	20
Trap Total				91 (Avg. 18.2)

Treatment Area 5 Collections

Cottage Home Rd	7/10/2013	NJ Light Trap	<i>Anopheles quadrimaculatus</i>	6
Trap Total				6 (Avg. 6)
Derby Dr.	7/3/2013	NJ Light Trap	<i>Aedes vexans</i>	1
			<i>Anopheles quadrimaculatus</i>	5
Derby Dr.	7/10/2013	NJ Light Trap	<i>Anopheles quadrimaculatus</i>	14
Derby Dr.	7/16/2013	NJ Light Trap	<i>Anopheles quadrimaculatus</i>	4
Derby Dr.	7/26/2013	NJ Light Trap	<i>Anopheles quadrimaculatus</i>	6
Derby Dr.	7/30/2013	NJ Light Trap	<i>Anopheles quadrimaculatus</i>	1
Trap Total				31 (Avg. 6.2)
Frog Pond	7/3/2013	NJ Light Trap	<i>Anopheles quadrimaculatus</i>	10
			<i>Psorophora columbiae</i>	7
Frog Pond	7/10/2013	NJ Light Trap	<i>Anopheles quadrimaculatus</i>	112
			<i>Coquillettidia perturbans</i>	16

Trap Location	Date Trap Set	Trap Type	Mosquito Species	No. Collected
Frog Pond	7/16/2013	NJ Light Trap	<i>Anopheles quadrimaculatus</i>	60
Frog Pond	7/30/2013	NJ Light Trap	<i>Anopheles quadrimaculatus</i>	6
			<i>Psorophora columbiae</i>	13
Trap Total				224 (Avg. 56)

Treatment Area 6 Collections

Oakhill	7/3/2013	NJ Light Trap	<i>Anopheles quadrimaculatus</i>	31
			<i>Psorophora columbiae</i>	4
Oakhill	7/10/2013	NJ Light Trap	<i>Anopheles quadrimaculatus</i>	76
Oakhill	7/16/2013	NJ Light Trap	<i>Anopheles quadrimaculatus</i>	148
Oakhill	7/26/2013	NJ Light Trap	<i>Anopheles quadrimaculatus</i>	17
Oakhill	7/30/2013	NJ Light Trap	<i>Anopheles quadrimaculatus</i>	10
Trap Total				286 (Avg. 57.2)
Pleasant View	7/3/2013	NJ Light Trap	<i>Anopheles quadrimaculatus</i>	10
Pleasant View	7/10/2013	NJ Light Trap	<i>Anopheles quadrimaculatus</i>	21
Pleasant View	7/16/2013	NJ Light Trap	<i>Anopheles quadrimaculatus</i>	26
Pleasant View	7/26/2013	NJ Light Trap	<i>Anopheles quadrimaculatus</i>	33
Pleasant View	7/30/2013	NJ Light Trap	<i>Anopheles quadrimaculatus</i>	21
Trap Total				111 (Avg. 22.2)

Treatment Area 8 Collections

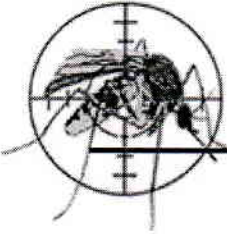
Briarcrest	7/3/2013	NJ Light Trap	<i>Anopheles quadrimaculatus</i>	10
Briarcrest	7/10/2013	NJ Light Trap	<i>Anopheles quadrimaculatus</i>	30
Briarcrest	7/16/2013	NJ Light Trap	<i>Aedes vexans</i>	1
			<i>Anopheles quadrimaculatus</i>	12
Briarcrest	7/30/2013	NJ Light Trap	<i>Anopheles quadrimaculatus</i>	11
Trap Total				64 (Avg. 16)
Matthew	7/16/2013	NJ Light Trap	<i>Aedes vexans</i>	1
			<i>Anopheles punctipennis</i>	24
Matthew	7/26/2013	NJ Light Trap	<i>Anopheles quadrimaculatus</i>	35
Matthew	7/30/2013	NJ Light Trap	<i>Anopheles quadrimaculatus</i>	17
Trap Total				77 (Avg. 25.7)
Matthews	7/3/2013	NJ Light Trap	<i>Anopheles quadrimaculatus</i>	9
Matthews	7/10/2013	NJ Light Trap	<i>Anopheles quadrimaculatus</i>	55
Trap Total				64 (Avg. 32)

Vector Disease Control International
 2221 N. Church Street
 Jonesboro, AR 72402
 800-413-4445

Trap Location	Date Trap Set	Trap Type	Mosquito Species	No. Collected	
Treatment Area 9 Collections					
Cottage Home Rd	7/10/2013	NJ Light Trap	<i>Coquillettidia perturbans</i>	6	
				Trap Total	6 (Avg. 6)
Cottage Home Rd.	7/3/2013	NJ Light Trap	<i>Anopheles quadrimaculatus</i>	12	
				<i>Psorophora columbiae</i>	4
Cottage Home Rd.	7/16/2013	NJ Light Trap	<i>Anopheles quadrimaculatus</i>	5	
				<i>Psorophora columbiae</i>	7
Cottage Home Rd.	7/26/2013	NJ Light Trap	<i>Anopheles quadrimaculatus</i>	7	
				<i>Psorophora columbiae</i>	2
Cottage Home Rd.	7/30/2013	NJ Light Trap	<i>Anopheles quadrimaculatus</i>	2	
				Trap Total	39 (Avg. 9.8)

Treatment Area 10 Collections					
Quail Ridge	7/3/2013	NJ Light Trap	<i>Aedes vexans</i>	5	
				<i>Anopheles quadrimaculatus</i>	26
Quail Ridge	7/10/2013	NJ Light Trap	<i>Anopheles quadrimaculatus</i>	60	
Quail Ridge	7/16/2013	NJ Light Trap	<i>Anopheles quadrimaculatus</i>	11	
Quail Ridge	7/26/2013	NJ Light Trap	<i>Anopheles quadrimaculatus</i>	50	
Quail Ridge	7/30/2013	NJ Light Trap	<i>Anopheles quadrimaculatus</i>	31	
				Trap Total	183 (Avg. 36.6)

Overall Trap Total	1,551
Overall Trap Average	24.2



Larval Surveillance Data

Start Date: 7/1/2013

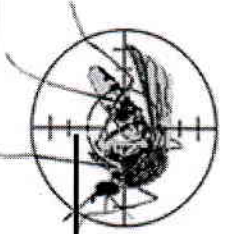
End Date: 7/31/2013

Jonesboro

Date	Location	Habitat	No. Dipped	Larvicided	Mosquito Species	No. ID'd
Treatment Area 1 Sites Inspected						
7/1/2013	700 Steele st.	Ditch	0	No		
7/11/2013	2906 Scottwood	Ditch	5	Yes		
	3112 Sage Oakes	Ditch	0	No		
	4305 Sagemeadow	Ditch	0	No		
	4791 Lochmoore	Ditch	0	No		
7/16/2013		Ditch	0	No		
	1021 Neil Dr.	Ditch	0	No		
	1506 Magnolia	Ditch	0	No		
	3505 Airport	Ditch	4	Yes		
	Race St.	Ditch	100	Yes		
Total Sites Inspected in Zone 1: 10						
Treatment Area 2 Sites Inspected						
7/15/2013	200 Woody Lane	Ditch	2	Yes		
7/16/2013	735 Valley Dr.	Ditch	2	Yes		
Total Sites Inspected in Zone 2: 2						
Treatment Area 7 Sites Inspected						
7/15/2013	1111 Mayes	Ditch	0	No		
	1500 Magnolia	Ditch	0	No		
	1609 Magnolia	Ditch	0	No		
	1906 Patrie	Ditch	0	No		
Total Sites Inspected in Zone 7: 4						
Treatment Area 10 Sites Inspected						
7/18/2013	2700 Covey Dr.	Ditch	4	Yes		
	3208 Turtle Creek	Ditch & Culvert	0	No		

Vector Disease Control International
 2221 N. Church Street
 Jonesboro, AR 72402
 800-413-4445

Date	Location	Habitat	No. Dipped	Larvicided	Mosquito Species	No. ID'd
7/18/2013	541 Keller Chapel	Culvert	0	No		
Total Sites Inspected in Zone 10: 3						
Treatment Area 11 Sites Inspected						
7/16/2013	1419 Larkwood	Ditch	0	No		
	1601 Stadium Blvd	Ditch	0	No		
	2902 Schoolwood	Ditch	0	No		
	3114 Race	Ditch	0	No		
	4102 Corner stone	Ditch	0	No		
	4414 Mockernut Lane	Ditch	0	No		
	4800 Frisco	Ditch	0	No		
Total Sites Inspected in Zone 11: 7						



Ground Adultericide Applications

Start Date: 7/1/2013 End Date: 7/31/2013

Jonesboro

Treatment Area 1 Applications

Month	Date	Municipality	Chemical	Mix Ratio	Trip Miles	Spray Miles	Spray Acres	Gallons Sprayed
July 2013	7/2/2013		Permanone 31-66 (432-1250)	1:4	45.0	25.2	914.0	5.1
	7/2/2013		Permanone 31-66 (432-1250)	1:4	35.0	22.5	816.0	5.6
	7/4/2013		Permanone 31-66 (432-1250)	1:4	40.0	20.8	755.0	4.4
	7/4/2013		Permanone 31-66 (432-1250)	1:4	30.0	3.6	130.0	0.7
	7/29/2013		Permanone 31-66 (432-1250)	1:3	39.0	11.8	428.0	4.0
<i>Total Permanone 31-66 Applied:</i>								
July 2013	7/31/2013		Perm-X UL 30-30 (655-811)	2.5 - 1	45.0	16.2	588.0	5.0
<i>Total Perm-X UL 30-30 Applied:</i>								
5.0								

Treatment Area 2 Applications

Zone 1 Totals: 234.0 100.1 3,631.0 24.7								
July 2013	7/1/2013		Permanone 31-66 (432-1250)	1:4	45.0	26.3	954.0	8.3

Vector Disease Control International

2221 N. Church Street
Jonesboro, AR 72402
800-413-4445

Month	Date	Municipality	Chemical	Mix Ratio	Trip Miles	Spray Miles	Spray Acres	Gallons Sprayed	
July 2013	7/11/2013		Permanone 31-66 (432-1250)	1:4	61.0	25.2	914.0	7.4	
	7/13/2013		Permanone 31-66 (432-1250)	1:4	41.0	76.1	582.0	37.9	
	7/22/2013		Permanone 31-66 (432-1250)	1:3	49.0	22.9	830.0	5.5	
<i>Total Permanone 31-66 Applied:</i>								59.1	
				Zone 2 Totals:		196.0	150.5	3,280.0	59.1

Treatment Area 3 Applications

July 2013	7/19/2013		Permanone 31-66 (432-1250)	1:3	45.0	21.8	791.0	6.0	
	7/26/2013		Permanone 31-66 (432-1250)	1:3	81.0	35.8	1299.0	8.5	
	7/29/2013		Permanone 31-66 (432-1250)	1:3	48.0	25.4	921.0	5.7	
<i>Total Permanone 31-66 Applied:</i>								20.3	
				Zone 3 Totals:		174.0	83.0	3,011.0	20.3

Treatment Area 4 Applications

July 2013	7/1/2013		Permanone 31-66 (432-1250)	1:4	51.0	40.9	14844.0	7.4
	7/2/2013		Permanone 31-66 (432-1250)	1:4	52.0	0.0	0.0	0.0
	7/3/2013		Permanone 31-66 (432-1250)	1:4	50.0	29.7	1071.0	8.0

Vector Disease Control International

2221 N. Church Street
Jonesboro, AR 72402
800-413-4445

Month	Date	Municipality	Chemical	Mix Ratio	Trip Miles	Spray Miles	Spray Acres	Gallons Sprayed
July 2013	7/5/2013		Permanone 31-66 (432-1250)	1:4	40.0	25.2	914.0	4.9
	7/15/2013		Permanone 31-66 (432-1250)	1:4	59.0	29.5	1070.0	8.0
	7/18/2013		Permanone 31-66 (432-1250)	1:3	144.0	69.8	2531.0	17.6
	7/19/2013		Permanone 31-66 (432-1250)	1:3	104.0	62.1	2250.0	15.9
	7/24/2013		Permanone 31-66 (432-1250)	1:3	51.0	19.5	707.0	50.0
	7/25/2013		Permanone 31-66 (432-1250)	1:3	63.0	46.3	1679.0	9.6
	7/26/2013		Permanone 31-66 (432-1250)	1:3	61.0	33.3	1207.0	7.7
	7/29/2013		Permanone 31-66 (432-1250)	1:3	36.0	23.5	852.0	6.7
	<i>Total Permanone 31-66 Applied:</i>							

Zone 4 Totals: 711.0 379.8 27,125.0 135.8

Treatment Area 5 Applications

July 2013	7/1/2013		Permanone 31-66 (432-1250)	1:4	54.0	34.3	1245.0	7.3
	7/8/2013		Permanone 31-66 (432-1250)	1:4	40.0	33.1	1201.0	9.0
	7/11/2013		Permanone 31-66 (432-1250)	1:4	48.0	27.4	994.0	7.4

Vector Disease Control International

Month	Date	Municipality	Chemical	Mix Ratio	Trip Miles	Spray Miles	Spray Acres	Gallons Sprayed
July 2013	7/12/2013		Permanone 31-66 (432-1250)	1:4	65.0	35.9	1301.0	8.4
	7/17/2013		Permanone 31-66 (432-1250)	1:3	46.0	32.5	1179.0	7.3
	7/19/2013		Permanone 31-66 (432-1250)	1:3	48.0	35.7	1294.0	8.9
	7/22/2013		Permanone 31-66 (432-1250)	1:3	56.0	26.3	954.0	5.9
	7/24/2013		Permanone 31-66 (432-1250)	1:3	73.0	32.4	1176.0	7.5
7/26/2013		Permanone 31-66 (432-1250)	1:3	68.0	52.2	1894.0	11.3	
7/27/2013		Permanone 31-66 (432-1250)	1:3	0.0	0.0	0.0	0.0	
<i>Total Permanone 31-66 Applied:</i>								73.1
Zone 5 Totals:				498.0	309.8	11,238.0	73.1	

Treatment Area 6 Applications

July 2013	7/8/2013		Permanone 31-66 (432-1250)	1:4	41.0	21.1	765.0	5.1
	7/12/2013		Permanone 31-66 (432-1250)	1:4	70.0	17.3	627.0	5.2
	7/26/2013		Permanone 31-66 (432-1250)	1:3	52.0	31.0	1125.0	8.2

<i>Total Permanone 31-66 Applied:</i>								18.5
Zone 6 Totals:				163.0	69.4	2,517.0	18.5	

Vector Disease Control International

2221 N. Church Street
Jonesboro, AR 72402
800-413-4445

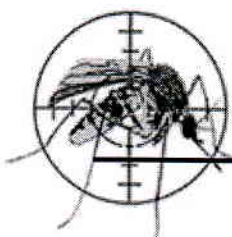
Month	Date	Municipality	Chemical	Mix Ratio	Trip Miles	Spray Miles	Spray Acres	Gallons Sprayed
Treatment Area 8 Applications								
July 2013	7/3/2013		Permanone 31-66 (432-1250)	1:4	34.0	16.2	587.0	7.7
	7/8/2013		Permanone 31-66 (432-1250)	1:4	52.0	19.3	700.0	8.3
	7/12/2013		Permanone 31-66 (432-1250)	1:4	52.0	37.8	1371.0	8.8
	7/15/2013		Permanone 31-66 (432-1250)	1:4	44.0	19.6	711.0	6.4
	7/26/2013		Permanone 31-66 (432-1250)	1:3	63.0	48.5	1760.0	10.7
	7/26/2013		Permanone 31-66 (432-1250)	1:3	0.0	0.0	0.0	0.0
					<i>Total Permanone 31-66 Applied:</i>			41.8
July 2013	7/31/2013		Perm-X UL 30-30 (655-811)	2.5 - 1	44.0	33.6	1219.0	7.2
					<i>Total Perm-X UL 30-30 Applied:</i>			7.2
Treatment Area 9 Applications								
July 2013	7/17/2013		Permanone 31-66 (432-1250)	1:3	56.0	24.4	885.0	6.5
					<i>Total Permanone 31-66 Applied:</i>			6.5
				Zone 9 Totals:	56.0	24.4	885.0	6.5
Treatment Area 10 Applications								

Month	Date	Municipality	Chemical	Mix Ratio	Trip Miles	Spray Miles	Spray Acres	Gallons Sprayed	
July 2013	7/5/2013		Permanone 31-66 (432-1250)	1:4	33.0	18.8	682.0	4.3	
	7/8/2013		Permanone 31-66 (432-1250)	1:4	60.0	32.1	1164.0	8.9	
	7/15/2013		Permanone 31-66 (432-1250)	1:4	61.0	42.8	1552.0	9.5	
	7/25/2013		Permanone 31-66 (432-1250)	1:3	56.0	30.9	1119.0	8.7	
<i>Total Permanone 31-66 Applied:</i>									
					<i>31.4</i>				
					<i>Zone 10 Totals: 210.0</i>	<i>124.6</i>	<i>4,517.0</i>	<i>31.4</i>	
July 2013	7/1/2013		Permanone 31-66 (432-1250)	1:4	37.0	19.6	711.0	7.8	
	7/18/2013		Permanone 31-66 (432-1250)	1:3	49.0	15.0	543.0	5.3	
	7/24/2013		Permanone 31-66 (432-1250)	1:3	44.0	25.1	910.0	9.3	
<i>Total Permanone 31-66 Applied:</i>									
					<i>22.4</i>				
July 2013	7/31/2013		Perm-X UL 30-30 (655-811)	2.5 - 1	43.0	25.8	93.6	7.8	
		<i>Total Perm-X UL 30-30 Applied:</i>							
					<i>7.8</i>				
					<i>Zone 11 Totals: 173.0</i>	<i>85.5</i>	<i>2,257.6</i>	<i>30.2</i>	
					<i>Grand Totals: 2,704.0</i>	<i>1,502.1</i>	<i>64,809.6</i>	<i>448.6</i>	

Treatment Area 11 Applications

Vector Disease Control International

2221 N. Church Street
Jonesboro, AR 72402
800-413-4445



Larvicide Applications

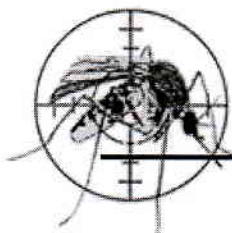
Start Date: 7/1/2013

End Date: 7/31/2013

Jonesboro

Date	Location	Habitat	No. of Larvae	Larvicide	Amount Applied (oz.)	Area Treated (sq ft)
Treatment Area 1 Applications						
7/11/2013	2906 Scottwood	Ditch	5	Aquabac 200G (62637-3)	8.0	2,178.0
7/16/2013	3505 Airport	Ditch	4	Aquabac 200G (62637-3)	4.0	1,089.0
	Race St.	Ditch	100	Aquabac 200G (62637-3)	32.0	8,712.0
Total Ounces Applied:					44.0	11,979.0
						0.3 acres
Total Larvicide Applied in Zone 1:					44.0	11,979.0
						0.3 acres
Treatment Area 2 Applications						
7/15/2013	200 Woody Lane	Ditch	2	Aquabac 200G (62637-3)	1.0	272.3
7/16/2013	735 Valley Dr.	Ditch	2	Aquabac 200G (62637-3)	0.5	136.1
Total Ounces Applied:					1.5	408.4
						0.0 acres
Total Larvicide Applied in Zone 2:					1.5	408.4
						0.0 acres
Treatment Area 10 Applications						
7/18/2013	2700 Covey Dr.	Ditch	4	Aquabac 200G (62637-3)	20.0	5,445.0
Total Ounces Applied:					20.0	5,445.0
						0.1 acres
Total Larvicide Applied in Zone 10:					20.0	5,445.0
						0.1 acres
Overall Total Ounces Applied					65.5	17,832.4
						0.4 acres

Vector Disease Control International
 2221 N. Church Street
 Jonesboro, AR 72402
 800-413-4445



Service Request Adulticide Applications

Start Date: 7/1/2013

End Date: 7/31/2013

Jonesboro

Date	Location	Chemical	Mix Ratio	Amount Applied	Area Treated
Treatment Area 0 Applications					
7/24/2013				0.0	0.00 acres
				<i>Total Applied:</i>	0.0
				(0.0 gals)	0.00 acres
6/28/2013	4126 Chapel Hill Rd.	Permanone 30-30 (432-1235)	1:5	6.0	0.25 acres
				<i>Total Permanone 30-30 Applied:</i>	6.0
				(0.0 gals)	0.25 acres
7/3/2013	209 Hunt Cliff	Permanone 31-66 (432-1250)	1:4	14.4	0.50 acres
7/3/2013	212 Windover	Permanone 31-66 (432-1250)	1:4	12.0	0.50 acres
7/3/2013	2702 Nixlake Dr.	Permanone 31-66 (432-1250)	1:4	28.8	0.75 acres
7/4/2013	1204 Princeton	Permanone 31-66 (432-1250)	1:4	12.0	0.50 acres
7/8/2013	3626 Flemon	Permanone 31-66 (432-1250)	1:4	4.0	0.50 acres
7/9/2013	3206 Ashwood	Permanone 31-66 (432-1250)	1:5	4.0	0.50 acres
7/11/2013	4906 East Highland	Permanone 31-66 (432-1250)	1:4	20.0	0.25 acres
7/19/2013		Permanone 31-66 (432-1250)	1:3	180.0	40.00 acres
7/19/2013	3212 N. Culberhouse	Permanone 31-66 (432-1250)	1:3	24.0	2.00 acres
7/22/2013	3705 Woodsprings Rd.	Permanone 31-66 (432-1250)	1:3	9.0	5.00 acres
				<i>Total Permanone 31-66 Applied:</i>	308.2
				(2.4 gals)	50.50 acres
Treatment Area 1 Applications					
7/2/2013	209 Floyd	Permanone 31-66 (432-1250)	1:4	8.0	0.25 acres
7/9/2013	909 Sylvan Hill	Permanone 31-66 (432-1250)	1:4	24.0	0.25 acres
7/11/2013	2304 Evelyn	Permanone 31-66 (432-1250)	1:4	16.0	0.25 acres
7/15/2013	3300 Flemon	Permanone 31-66 (432-1250)	1:3	3.0	0.50 acres

Vector Disease Control International
 2221 N. Church Street
 Jonesboro, AR 72402
 800-413-4445

Date	Location	Chemical	Mix Ratio	Amount Applied	Area Treated
7/16/2013	1600 Jones	Permanone 31-66 (432-1250)	1:3	21.0	4.00 acres
7/24/2013	101 Shady Park Lane	Permanone 31-66 (432-1250)	1:3	3.0	1.00 acres
7/25/2013	1304 Wendy Linda	Permanone 31-66 (432-1250)	1:4	6.0	1.00 acres
Total Permanone 31-66 Applied:				81.0 <i>(0.6 gals)</i>	7.25 acres

Treatment Area 2 Applications

7/27/2013	21 plantation	Permanone 10EC (432-1132)	1:2	126.0	1.00 acres
Total Permanone 10EC Applied:				126.0 <i>(1.0 gals)</i>	1.00 acres
7/9/2013	1701 Rich	Permanone 31-66 (432-1250)	1:5	24.0	0.25 acres
7/11/2013	108 E. Gordon St.	Permanone 31-66 (432-1250)	1:4	18.0	0.50 acres
7/11/2013	3106 Woodsprings	Permanone 31-66 (432-1250)	1:4	16.0	0.25 acres
7/11/2013	1707 Smoot	Permanone 31-66 (432-1250)	1:5	12.0	0.25 acres
7/15/2013	1707 Smoot Dr.	Permanone 31-66 (432-1250)	1:3	6.0	0.25 acres
7/16/2013	400 Matthews	Permanone 31-66 (432-1250)	1:3	45.0	30.00 acres
7/24/2013	1404 Rosemond	Permanone 31-66 (432-1250)	1:3	9.0	5.00 acres
7/25/2013	21 Plantation Oak Lane	Permanone 31-66 (432-1250)	1:3	72.0	0.50 acres
7/29/2013	811 Strawfloor	Permanone 31-66 (432-1250)	1:3	6.0	2.00 acres
7/30/2013	1707 Smoot	Permanone 31-66 (432-1250)	1:3	18.0	1.00 acres
Total Permanone 31-66 Applied:				226.0 <i>(1.8 gals)</i>	40.00 acres

Treatment Area 3 Applications

7/1/2013	1908 Catherine Circle	Permanone 30-30 (432-1235)	1:5	32.4	0.50 acres
Total Permanone 30-30 Applied:				32.4 <i>(0.3 gals)</i>	0.50 acres
7/3/2013	2704 Neeley	Permanone 31-66 (432-1250)	1:4	28.8	1.00 acres
7/11/2013	4121 Dameron Dr.	Permanone 31-66 (432-1250)	1:4	52.0	2.50 acres
7/23/2013	3704 Eric St.	Permanone 31-66 (432-1250)	1:3	18.0	15.00 acres

Vector Disease Control International
2221 N. Church Street
Jonesboro, AR 72402
800-413-4445

Date	Location	Chemical	Mix Ratio	Amount Applied	Area Treated
7/25/2013	3322 Woodsprings	Permanone 31-66 (432-1250)	1:3	12.0	3.00 acres
7/25/2013	3106 Woodsprings Rd.	Permanone 31-66 (432-1250)	1:3	9.0	0.50 acres
Total Permanone 31-66 Applied:				119.8 <i>(0.9 gals)</i>	22.00 acres

Treatment Area 4 Applications

7/18/2013	500 Shadow Ridge	Evolver 31-66 (769-991)	1:4	12.0	0.50 acres
Total Evolver 31-66 Applied:				12.0 <i>(0.1 gals)</i>	0.50 acres
7/9/2013	1803 Burns Circle	Permanone 31-66 (432-1250)	1:4	12.0	0.50 acres
7/11/2013	505 Brentwood	Permanone 31-66 (432-1250)	1:4	28.8	0.50 acres
7/12/2013	1304 Hidden Valley	Permanone 31-66 (432-1250)	1:4	8.0	0.50 acres
7/12/2013	1810 East Lawson Rd.	Permanone 31-66 (432-1250)	1:4	120.0	1.00 acres
7/12/2013	3113 Parie Dr.	Permanone 31-66 (432-1250)	1:4	8.0	0.50 acres
7/15/2013	4708 Savannah	Permanone 31-66 (432-1250)	1:3	24.0	0.25 acres
7/15/2013	4613 Mt. Carmel Rd.	Permanone 31-66 (432-1250)	1:3	9.0	1.50 acres
7/15/2013	416 Huntcliff	Permanone 31-66 (432-1250)	1:4	36.0	0.50 acres
7/16/2013	3821 Raider	Permanone 31-66 (432-1250)	1:3	6.0	1.00 acres
7/18/2013	5929 Southwest Dr.	Permanone 31-66 (432-1250)	1:3	6.0	1.00 acres
7/22/2013	1810 East Lawson Rd.	Permanone 31-66 (432-1250)	1:3	12.0	1.00 acres
7/22/2013	221 Dunwoody	Permanone 31-66 (432-1250)	1:3	18.0	0.50 acres
7/24/2013	610 Pinehill Lane	Permanone 31-66 (432-1250)	1:3	6.0	5.00 acres
7/24/2013	717 Mardis Dr.	Permanone 31-66 (432-1250)	1:3	6.0	5.00 acres
7/25/2013	1307 Elkhorn	Permanone 31-66 (432-1250)	1:3	6.0	4.00 acres
7/25/2013	1301 Elkhorn	Permanone 31-66 (432-1250)	1:3	6.0	4.00 acres
7/25/2013	501 Mardis Dr.	Permanone 31-66 (432-1250)	1:3	6.0	3.00 acres
7/26/2013	601 Scotchpine Dr.	Permanone 31-66 (432-1250)	1:3	15.0	10.00 acres
7/29/2013	5705 Crowley's Ridge Rd.	Permanone 31-66 (432-1250)	1:3	6.0	1.00 acres

Vector Disease Control International
2221 N. Church Street
Jonesboro, AR 72402
800-413-4445

Date	Location	Chemical	Mix Ratio	Amount Applied	Area Treated
7/29/2013	Parker Rd. RV	Permanone 31-66 (432-1250)	1:3	30.0	15.00 acres
				Total Permanone 31-66 Applied: (2.9 gals)	368.8 55.75 acres
7/2/2013	2716 Lake Field Dr.	Perm-X UL 31-66 (655-812)	1:4	32.0	1.00 acres
				Total Perm-X UL 31-66 Applied: (0.3 gals)	32.0 1.00 acres
Treatment Area 5 Applications					
7/2/2013	3457 Summer Place	Biomist 30-30 (8329-42)	1:5	5.0	0.50 acres
				Total Biomist 30-30 Applied: (0.0 gals)	5.0 0.50 acres
7/3/2013	5116 S. Caraway	Permanone 31-66 (432-1250)	1:4	7.2	0.25 acres
7/11/2013	5411 Pine Creek	Permanone 31-66 (432-1250)	1:4	12.0	0.25 acres
7/11/2013	6612 Wooded Acres Cove	Permanone 31-66 (432-1250)	1:4	40.0	0.25 acres
7/11/2013	5304 Pond Ridge Lane	Permanone 31-66 (432-1250)	1:5	20.0	0.25 acres
7/12/2013	1521 Trammel Dr.	Permanone 31-66 (432-1250)	1:4	12.0	2.00 acres
7/12/2013	1351 Medallion Dr.	Permanone 31-66 (432-1250)	1:4	8.0	0.50 acres
7/15/2013	1800 Lorene	Permanone 31-66 (432-1250)	1:3	18.0	1.50 acres
7/18/2013	Southside softball field	Permanone 31-66 (432-1250)	1:3	68.0	40.00 acres
7/19/2013	4101 Staduim Blvd.	Permanone 31-66 (432-1250)	1:3	78.0	4.00 acres
7/22/2013	3707 S. Caraway Rd.	Permanone 31-66 (432-1250)	1:3	6.0	1.00 acres
7/23/2013	1107 Medallion	Permanone 31-66 (432-1250)	1:3	6.0	4.00 acres
7/23/2013	4101 Staduim Blvd.	Permanone 31-66 (432-1250)	1:3	45.0	1.00 acres
7/23/2013	3707 S. Caraway	Permanone 31-66 (432-1250)	1:3	9.0	10.00 acres
7/23/2013	3305 Richardson	Permanone 31-66 (432-1250)	1:3	9.0	1.00 acres
7/23/2013	1627 Cedar Ridge Lane	Permanone 31-66 (432-1250)	1:3	6.0	5.00 acres
7/24/2013	3707 S. Caraway	Permanone 31-66 (432-1250)	1:3	9.0	10.00 acres
7/25/2013	41401 Staduim Blvd	Permanone 31-66 (432-1250)	1:3	15.0	1.00 acres

Vector Disease Control International
2221 N. Church Street
Jonesboro, AR 72402
800-413-4445

Date	Location	Chemical	Mix Ratio	Amount Applied	Area Treated
7/25/2013	3707 S. Caraway	Permanone 31-66 (432-1250)	1:3	9.0	10.00 acres
7/26/2013	5200 Richardson	Permanone 31-66 (432-1250)	1:3	24.0	4.00 acres
7/26/2013	4701 Colony	Permanone 31-66 (432-1250)	1:3	36.0	10.00 acres
7/26/2013	1810 E. Lawson	Permanone 31-66 (432-1250)	1:3	6.0	2.00 acres
Total Permanone 31-66 Applied:				443.2 <i>(3.5 gals)</i>	108.00 acres

Treatment Area 6 Applications

7/9/2013	Oak hill	Permanone 10EC (432-1132)	1:5	54.0	0.50 acres
Total Permanone 10EC Applied:				54.0 <i>(0.4 gals)</i>	0.50 acres
7/3/2013	1002 Kimberly	Permanone 31-66 (432-1250)	1:4	4.0	0.50 acres
7/10/2013	5925 Megan	Permanone 31-66 (432-1250)	1:4	48.0	0.25 acres
7/12/2013	312 Marzee Ann	Permanone 31-66 (432-1250)	1:4	28.0	0.25 acres
7/16/2013		Permanone 31-66 (432-1250)	1:3	63.0	100.00 acres
7/18/2013	701 Victory Lane	Permanone 31-66 (432-1250)	1:3	15.0	0.25 acres
7/18/2013	5003 Lynnete	Permanone 31-66 (432-1250)	1:4	18.0	0.50 acres
7/23/2013	1220 Despain Cove	Permanone 31-66 (432-1250)	1:3	9.0	0.25 acres
7/29/2013		Permanone 31-66 (432-1250)	1:3	18.0	50.00 acres
Total Permanone 31-66 Applied:				203.0 <i>(1.6 gals)</i>	152.00 acres

Treatment Area 7 Applications

7/11/2013	325 N. Church	Permanone 31-66 (432-1250)	1:4	18.0	0.50 acres
7/15/2013		Permanone 31-66 (432-1250)	1:4	36.0	0.75 acres
7/18/2013	1510 S. Church	Permanone 31-66 (432-1250)	1:3	12.0	0.50 acres
7/26/2013	434 N. Alice	Permanone 31-66 (432-1250)	1:3	16.0	0.25 acres
Total Permanone 31-66 Applied:				82.0 <i>(0.6 gals)</i>	2.00 acres

Treatment Area 8 Applications

7/3/2013	1102 Dove Rd.			0.0	0.00 acres
----------	---------------	--	--	-----	------------

Date	Location	Chemical	Mix Ratio	Amount Applied	Area Treated
				<i>Total Applied:</i>	0.0 (0.0 gals)
7/2/2013	325 N. Church	Permanone 31-66 (432-1250)	1:4	16.0	0.25 acres
7/3/2013	1206 S. Main	Permanone 31-66 (432-1250)	1:5	80.0	0.75 acres
7/3/2013	1204 Princeton	Permanone 31-66 (432-1250)	1:4	8.0	1.00 acres
7/3/2013	1204 Princeton	Permanone 31-66 (432-1250)	1:4	21.6	0.25 acres
7/3/2013	1408 Hidden Cove	Permanone 31-66 (432-1250)	1:4	36.0	0.25 acres
7/12/2013	1408 East Nettleton	Permanone 31-66 (432-1250)	1:4	80.0	2.00 acres
7/12/2013	2309 Shoshoni	Permanone 31-66 (432-1250)	1:4	20.0	10.00 acres
7/12/2013	212 Windover Rd.	Permanone 31-66 (432-1250)	1:4	4.0	1.00 acres
7/12/2013	1102 Dove	Permanone 31-66 (432-1250)	1:4	12.0	2.50 acres
7/13/2013	1408 East Nettlton	Permanone 31-66 (432-1250)	1:4	24.0	3.00 acres
7/15/2013	2501 Abbey Rd.	Permanone 31-66 (432-1250)	1:3	9.0	2.00 acres
7/22/2013	6617 S. Caraway	Permanone 31-66 (432-1250)	1:3	3.0	1.00 acres
7/23/2013	1819 Metzler Lane	Permanone 31-66 (432-1250)	1:4	3.0	1.00 acres
7/24/2013	1201 Fleming	Permanone 31-66 (432-1250)	1:3	21.0	1.00 acres
7/24/2013	328 Short Fisher	Permanone 31-66 (432-1250)	1:3	9.0	0.25 acres
7/25/2013	2908 Burmida	Permanone 31-66 (432-1250)	1:3	36.0	0.50 acres
7/25/2013		Permanone 31-66 (432-1250)	1:3	63.0	1.00 acres
7/25/2013	2906 Bermuda Dr.	Permanone 31-66 (432-1250)	1:3	36.0	0.50 acres
7/25/2013	1703 Lark Dr.	Permanone 31-66 (432-1250)	1:3	3.0	1.00 acres
7/25/2013	1812 Wilkins	Permanone 31-66 (432-1250)	1:3	3.0	1.00 acres
7/26/2013		Permanone 31-66 (432-1250)	1:3	86.0	2.00 acres
7/26/2013	300 BLK Liberty	Permanone 31-66 (432-1250)	1:3	3.0	1.00 acres
7/30/2013	710 East Nettleton	Permanone 31-66 (432-1250)	1:4	16.0	2.50 acres
				<i>Total Permanone 31-66 Applied:</i>	592.6 (4.6 gals)
					35.75 acres

Vector Disease Control International
2221 N. Church Street
Jonesboro, AR 72402
800-413-4445

Date	Location	Chemical	Mix Ratio	Amount Applied	Area Treated
7/2/2013	108 East Gordon	Perm-X UL 31-66 (655-812)	1:4	24.0	0.25 acres
7/3/2013	1102 Dove	Perm-X UL 31-66 (655-812)	1:4	0.0	0.00 acres
Total Perm-X UL 31-66 Applied:				24.0 (0.2 gals)	0.25 acres

Treatment Area 9 Applications

6/28/2013	2204 Barnhill rd.	Biomist 30-30 (8329-42)	1:5	20.0	0.25 acres
Total Biomist 30-30 Applied:				20.0 (0.2 gals)	0.25 acres
7/12/2013	7206 Ely Walker Rd.	Permanone 31-66 (432-1250)	1:4	28.0	0.25 acres
7/18/2013	4906 E. Highland	Permanone 31-66 (432-1250)	1:3	12.0	0.25 acres
7/22/2013	1421 Overhill	Permanone 31-66 (432-1250)	1:4	3.0	1.00 acres
7/22/2013	4904 East Highland	Permanone 31-66 (432-1250)	1:3	3.0	1.00 acres
7/24/2013	2204 Barnhill Rd.	Permanone 31-66 (432-1250)	1:3	6.0	2.00 acres
Total Permanone 31-66 Applied:				52.0 (0.4 gals)	4.50 acres

Treatment Area 10 Applications

7/2/2013	3602 Friendship Circle	Permanone 31-66 (432-1250)	1:4	12.0	0.50 acres
7/2/2013	5304 Jean Dr.	Permanone 31-66 (432-1250)	1:4	12.0	0.50 acres
7/3/2013	800 Covey	Permanone 31-66 (432-1250)	1:4	18.0	0.25 acres
7/12/2013	3107 Cherrywood	Permanone 31-66 (432-1250)	1:4	8.0	0.50 acres
7/15/2013	Creekwood, Spring wood	Permanone 31-66 (432-1250)	1:3	24.0	0.50 acres
7/15/2013	1624 Beaver Creek Lane	Permanone 31-66 (432-1250)	1:3	12.0	0.50 acres
7/18/2013	Eubie Lane	Permanone 31-66 (432-1250)	1:3	21.0	0.25 acres
7/19/2013	2804 Springs Valley Dr.	Permanone 31-66 (432-1250)	1:4	18.0	4.00 acres
7/22/2013	3626 Flemon	Permanone 31-66 (432-1250)	1:3	3.0	3.00 acres
7/24/2013	2100 Paula	Permanone 31-66 (432-1250)	1:3	9.0	7.00 acres
7/24/2013	4123 Friendly Hope Rd.	Permanone 31-66 (432-1250)	1:3	24.0	20.00 acres
7/24/2013	1908 Cathrine Circle	Permanone 31-66 (432-1250)	1:3	6.0	5.00 acres

Vector Disease Control International
2221 N. Church Street
Jonesboro, AR 72402
800-413-4445

Date	Location	Chemical	Mix Ratio	Amount Applied	Area Treated
7/25/2013	3207 Creekwood	Permanone 31-66 (432-1250)	1:3	6.0	0.25 acres
7/25/2013	411 Glen Elen Lane	Permanone 31-66 (432-1250)	1:3	21.0	3.00 acres
7/25/2013	5100 Shelton Bluff Rd.	Permanone 31-66 (432-1250)	1:3	24.0	5.00 acres
7/29/2013	Craighead Rd. & Wood St.	Permanone 31-66 (432-1250)	1:3	24.0	5.00 acres
7/29/2013	3107 Cherrywood	Permanone 31-66 (432-1250)	1:3	6.0	2.00 acres
Total Permanone 31-66 Applied:				248.0 <i>(1.9 gals)</i>	57.25 acres

Treatment Area 11 Applications

7/2/2013	1517 Nelms	Permanone 31-66 (432-1250)	1:4	8.0	0.25 acres
7/11/2013	3313 Tims St.	Permanone 31-66 (432-1250)	1:4	8.0	0.25 acres
7/12/2013	3301 Dayton	Permanone 31-66 (432-1250)	1:4	8.0	0.25 acres
7/12/2013	3301 Sun	Permanone 31-66 (432-1250)	1:4	8.0	0.25 acres
7/12/2013	603 East Nettleton	Permanone 31-66 (432-1250)	1:4	12.0	0.25 acres
7/12/2013	2205 Sutton	Permanone 31-66 (432-1250)	1:4	8.0	0.25 acres
7/18/2013	6710 East Highland	Permanone 31-66 (432-1250)	1:4	15.0	0.50 acres
7/18/2013	6600 East Highland	Permanone 31-66 (432-1250)	1:4	21.0	4.00 acres
7/26/2013	3014 B Pinefield	Permanone 31-66 (432-1250)	1:3	3.0	1.00 acres
7/26/2013	3509 E. Highland Dr.	Permanone 31-66 (432-1250)	1:3	3.0	1.00 acres
7/29/2013	1900 Kathleen St.	Permanone 31-66 (432-1250)	1:4	9.0	0.50 acres
7/30/2013	3507 East Highland	Permanone 31-66 (432-1250)	1:4	16.0	3.00 acres
Total Permanone 31-66 Applied:				119.0 <i>(0.9 gals)</i>	11.50 acres
Grand Totals				3,155.0 <i>(24.6 gals)</i>	551.25 acres

Vector Disease Control International
2221 N. Church Street
Jonesboro, AR 72402
800-413-4445



Summary of Service Requests

Start Date: 7/1/2013 End Date: 7/31/2013

Jonesboro

Month	Municipality	Treatment Area	Total Calls	Total Inspected	Disposition Totals	Total Sites				
						with Mosquitoes	Larvicide Applied			
July 2013		0	11	10	No Action Required:	0	Eggs:	0	0.00 oz	308.2 oz
					Emptied Containers:	0	Larvae:	0		
					Biological Control:	0	Pupae:	0		
					Larvicided:	0	Adults:	0		
					Adulticided:	10				
					Needed to Return:	0				
					No Action Required:	0	Eggs:	0	0.00 oz	81.0 oz
					Emptied Containers:	0	Larvae:	0		
					Biological Control:	0	Pupae:	0		
					Larvicided:	0	Adults:	0		
Adulticided:	7									
Needed to Return:	0									
July 2013		2	11	11	No Action Required:	0	Eggs:	0	0.00 oz	352.0 oz
					Emptied Containers:	0	Larvae:	0		
					Biological Control:	0	Pupae:	0		
					Larvicided:	0	Adults:	0		
					Adulticided:	11				
					Needed to Return:	0				
					No Action Required:	0	Eggs:	0	0.00 oz	352.0 oz
					Emptied Containers:	0	Larvae:	0		
					Biological Control:	0	Pupae:	0		
					Larvicided:	0	Adults:	0		
Adulticided:	11									
Needed to Return:	0									

Vector Disease Control International

2221 N. Church Street

Jonesboro, AR 72402

800-413-4445

Month	Municipality	Treatment Area	Total Calls	Total Inspected	Disposition Totals	Total Sites with Mosquitoes		Total Amount of Larvicide Applied		Total Amount of Adulticide Applied		
						Eggs:	Larvae:	Pupae:	Adults:	Eggs:	Larvae:	Pupae:
July 2013		3	6	5	No Action Required:	0	Eggs:	0	0.00 oz	152.2 oz		
					Emptied Containers:	0	Larvae:	0				
					Biological Control:	0	Pupae:	0				
					Larvicided:	0	Adults:	0				
					Adulticided:	6						
					Needed to Return:	0						
					No Action Required:	0	Eggs:	0	0.00 oz	412.8 oz		
					Emptied Containers:	0	Larvae:	0				
					Biological Control:	0	Pupae:	0				
					Larvicided:	0	Adults:	0				
Adulticided:	22											
Needed to Return:	0											
July 2013		5	22	19	No Action Required:	0	Eggs:	0	0.00 oz	448.2 oz		
					Emptied Containers:	0	Larvae:	0				
					Biological Control:	0	Pupae:	0				
					Larvicided:	0	Adults:	0				
					Adulticided:	21						
					Needed to Return:	0						
					No Action Required:	0	Eggs:	0	0.00 oz	257.0 oz		
					Emptied Containers:	0	Larvae:	0				
					Biological Control:	0	Pupae:	0				
					Larvicided:	0	Adults:	0				
Adulticided:	9											
Needed to Return:	0											
July 2013		6	9	9	No Action Required:	0	Eggs:	0	0.00 oz	257.0 oz		
					Emptied Containers:	0	Larvae:	0				
					Biological Control:	0	Pupae:	0				
					Larvicided:	0	Adults:	0				
					Adulticided:	9						
					Needed to Return:	0						
					No Action Required:	0	Eggs:	0	0.00 oz	257.0 oz		
					Emptied Containers:	0	Larvae:	0				
					Biological Control:	0	Pupae:	0				
					Larvicided:	0	Adults:	0				
Adulticided:	9											
Needed to Return:	0											

Month	Municipality	Treatment Area	Total Calls	Total Inspected	Disposition Totals	Total Sites with Mosquitoes	Total Amount of Larvicide Applied	Total Amount of Adulticide Applied	
July 2013		7	4	4	No Action Required:	0	Eggs: 0	0.00 oz	82.0 oz
					Emptied Containers:	0	Larvae: 0		
					Biological Control:	0	Pupae: 0		
					Larvicided:	0	Adults: 0		
					Adulticided:	4			
					Needed to Return:	0			
					No Action Required:	0	Eggs: 0	0.00 oz	616.6 oz
					Emptied Containers:	0	Larvae: 0		
					Biological Control:	0	Pupae: 0		
					Larvicided:	0	Adults: 0		
Adulticided:	25								
Needed to Return:	0								
July 2013		9	5	5	No Action Required:	0	Eggs: 0	0.00 oz	52.0 oz
					Emptied Containers:	0	Larvae: 0		
					Biological Control:	0	Pupae: 0		
					Larvicided:	0	Adults: 0		
					Adulticided:	5			
					Needed to Return:	0			
					No Action Required:	0	Eggs: 0	0.00 oz	248.0 oz
					Emptied Containers:	0	Larvae: 0		
					Biological Control:	0	Pupae: 0		
					Larvicided:	0	Adults: 0		
Adulticided:	17								
Needed to Return:	0								
July 2013		10	17	15	No Action Required:	0	Eggs: 0	0.00 oz	248.0 oz
					Emptied Containers:	0	Larvae: 0		
					Biological Control:	0	Pupae: 0		
					Larvicided:	0	Adults: 0		
					Adulticided:	17			
					Needed to Return:	0			
					No Action Required:	0	Eggs: 0	0.00 oz	248.0 oz
					Emptied Containers:	0	Larvae: 0		
					Biological Control:	0	Pupae: 0		
					Larvicided:	0	Adults: 0		
Adulticided:	17								
Needed to Return:	0								

Month	Municipality	Treatment Area	Total Calls	Total Inspected	Disposition Totals	Total Sites with Mosquitoes	Total Amount of Larvicide Applied	Total Amount of Adulticide Applied
July 2013		11	12	12	No Action Required: 0 Emptied Containers: 0 Biological Control: 0 Larvicided: 0 Adulticided: 11 Needed to Return: 0	Eggs: 0 Larvae: 0 Pupae: 0 Adults: 0	0.00 oz	119.0 oz
Overall Totals:			152	140	NA: 0 EC: 0 BC: 0	LV: 0 AT: 148 NR: 0	0.00 oz	3129.0 oz

Craighead County

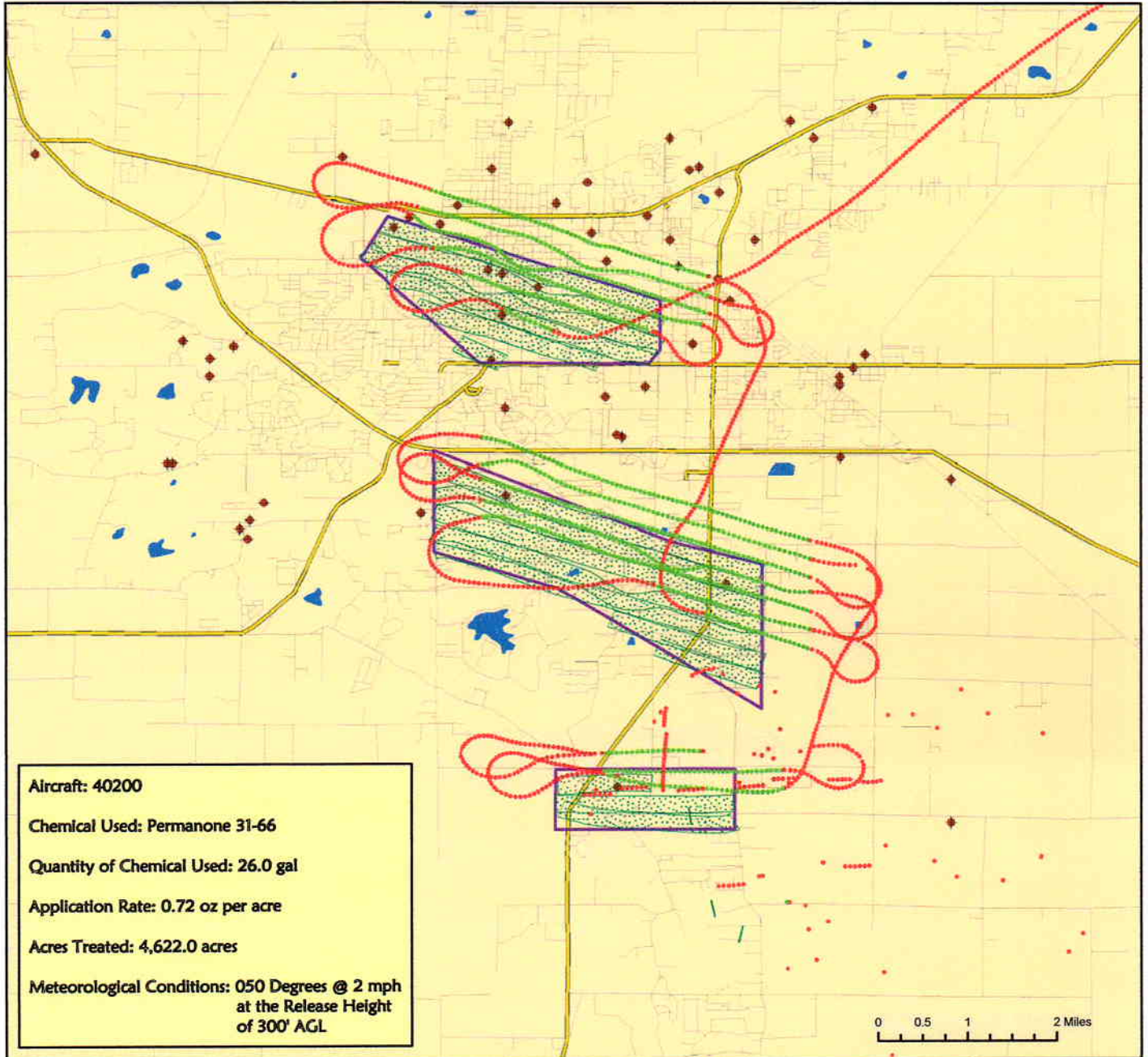
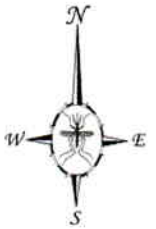


The City of Jonesboro, Arkansas

Aerial Adulticide Application Date:
July 28, 2013




- Flight Line**
- Spray Off ●
- Spray On ●
- Towers ●
- Spray Disposition [stippled box]
- Treatment Areas [purple outline box]



Aircraft: 40200
Chemical Used: Permanone 31-66
Quantity of Chemical Used: 26.0 gal
Application Rate: 0.72 oz per acre
Acres Treated: 4,622.0 acres
Meteorological Conditions: 050 Degrees @ 2 mph
at the Release Height
of 300' AGL



 Vector Disease Control
1320 Brookwood Dr., Suite H
Little Rock, AR 72202

These map products were developed for use by VDCI for its internal purposes only and were not designed or intended for general use by members of the public. VDCI makes no representation or warranty as to its accuracy, timeliness, or completeness, and in particular, its accuracy in labeling or displaying dimensions, contours, property boundaries, or placement or location of any map features thereon. © 2013 VDCI. All rights reserved.

Craighead County

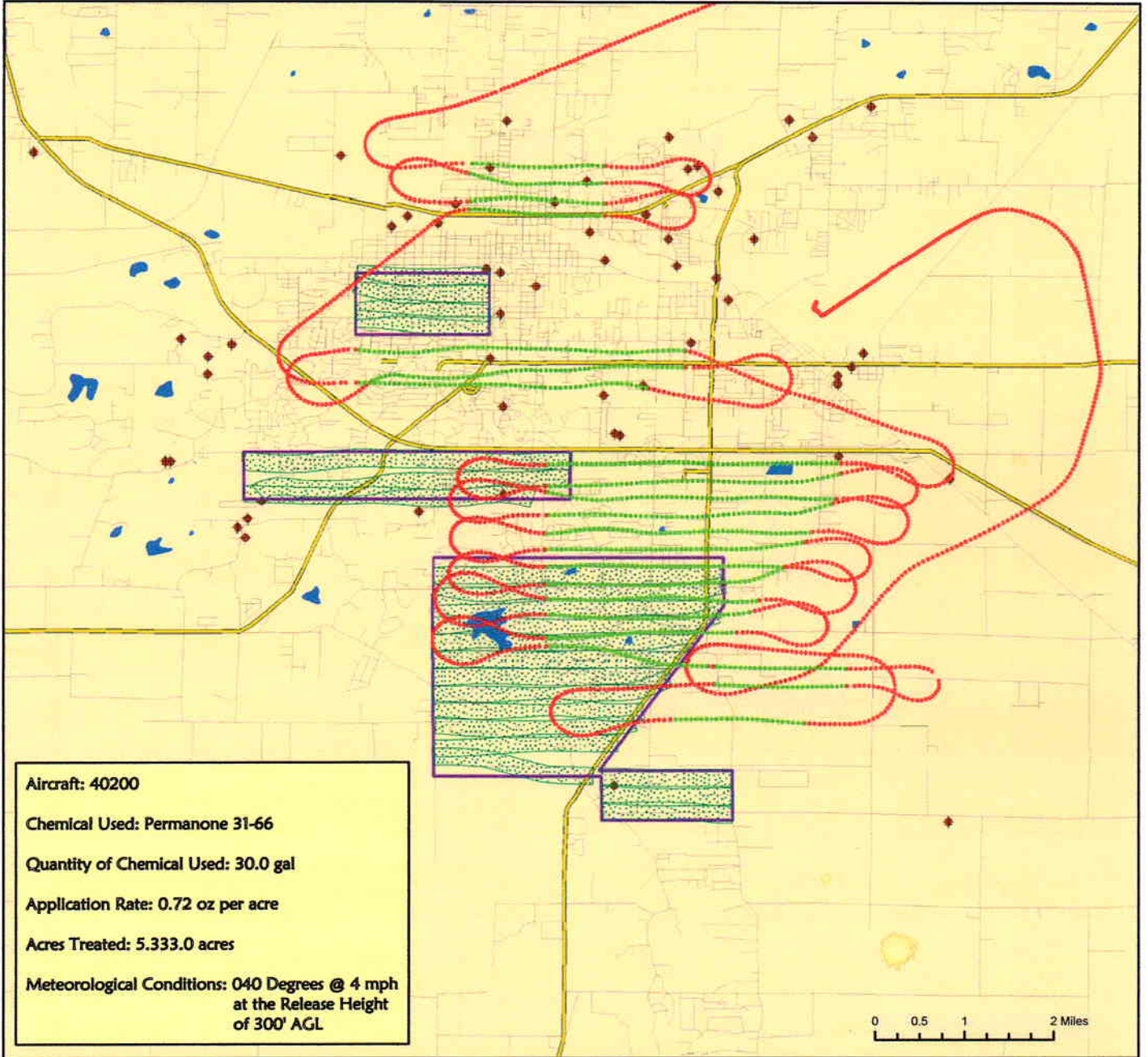


The City of Jonesboro, Arkansas

Aerial Adulticide Application Date:
July 1, 2013



- Flight Line** (Red dashed line)
- Spray Off** (Red dot)
- Spray On** (Green dot)
- Towers** (Brown diamond)
- Spray Disposition** (Dotted pattern)
- Treatment Areas** (Purple outline)

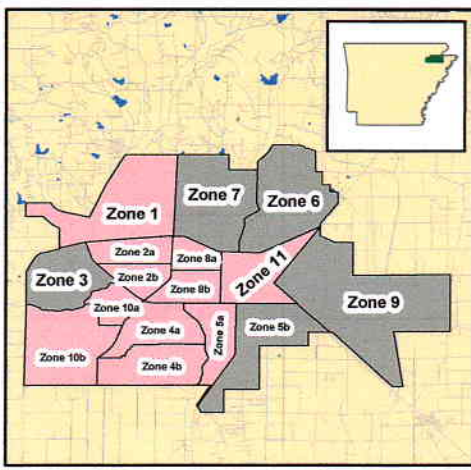


Vector Disease Control
1320 Brookwood Dr., Suite H
Little Rock, AR 72202

These map products were developed for use by VDCI for its internal purposes only and were not designed or intended for general use by members of the public. VDCI makes no representation or warranty as to its accuracy, timeliness, or completeness, and in particular, its accuracy in labeling or displaying dimensions, contours, property boundaries, or placement or location of any map features thereon. © 2013 VDCI. All rights reserved.

The City of Jonesboro, Arkansas

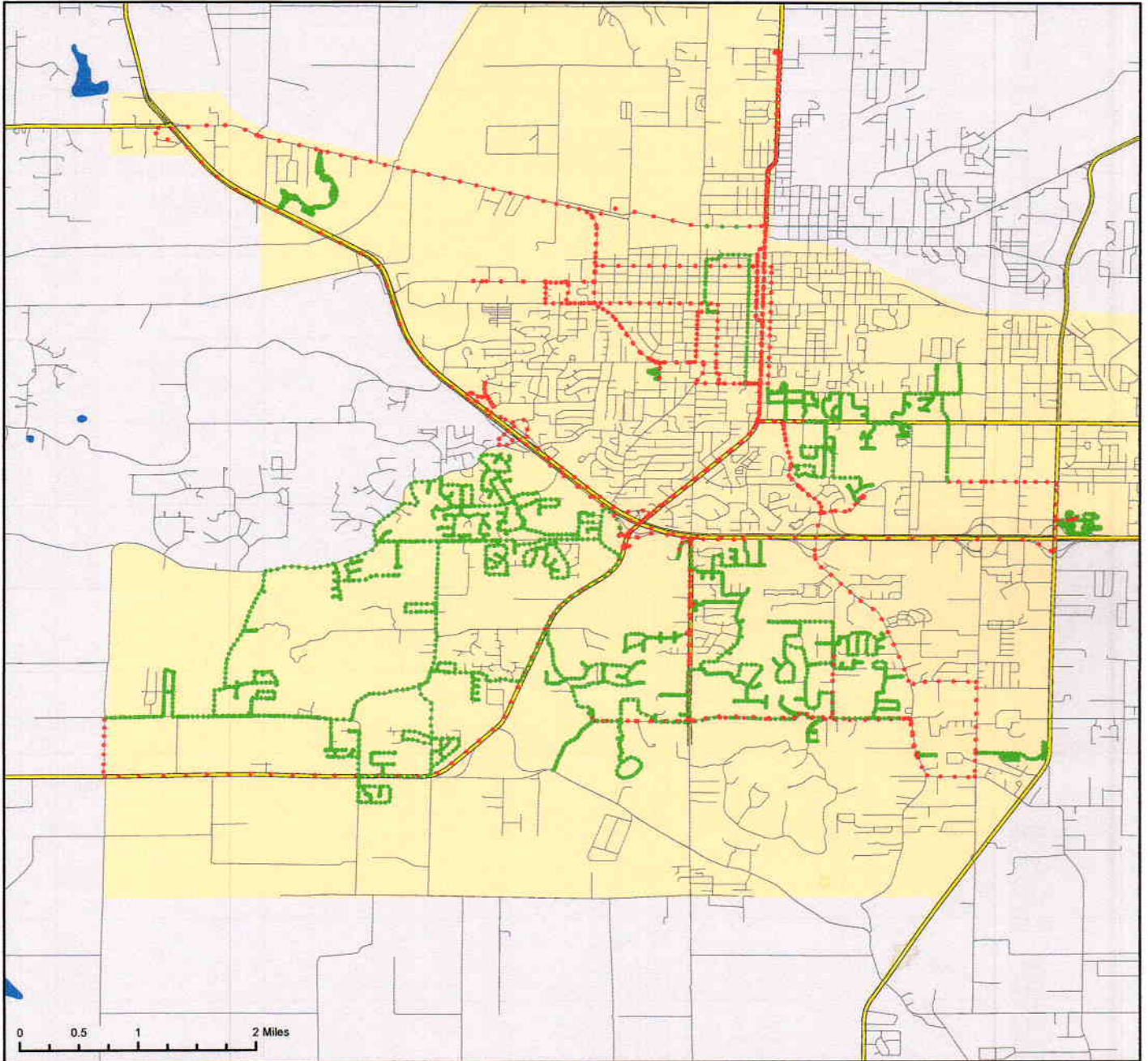
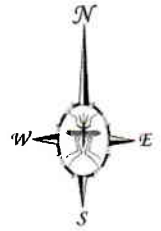
Ground Adulticide Application Date: July 15, 2013



Sprayer Status

- Spray Off
- Spray On

Chemical: Permanone 31-66
Quantity Used: 23.9 gal
Miles Treated: 91.9
Acres Treated: 3,333.0

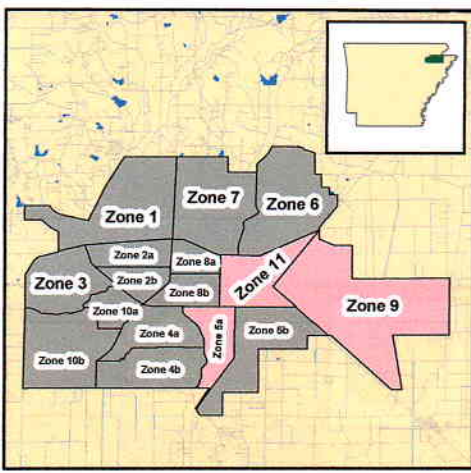


Vector Disease Control
1320 Brookland Dr., Suite H
Little Rock, AR 72202

These map products were developed for use by VDCI for its internal purposes only and were not designed or intended for general use by members of the public. VDCI makes no representation or warranty as to its accuracy, timeliness, or completeness, and in particular, its accuracy in labeling or displaying dimensions, contours, property boundaries, or placement or location of any map features thereon. ©2013 VDCI. All rights reserved.

The City of Jonesboro, Arkansas

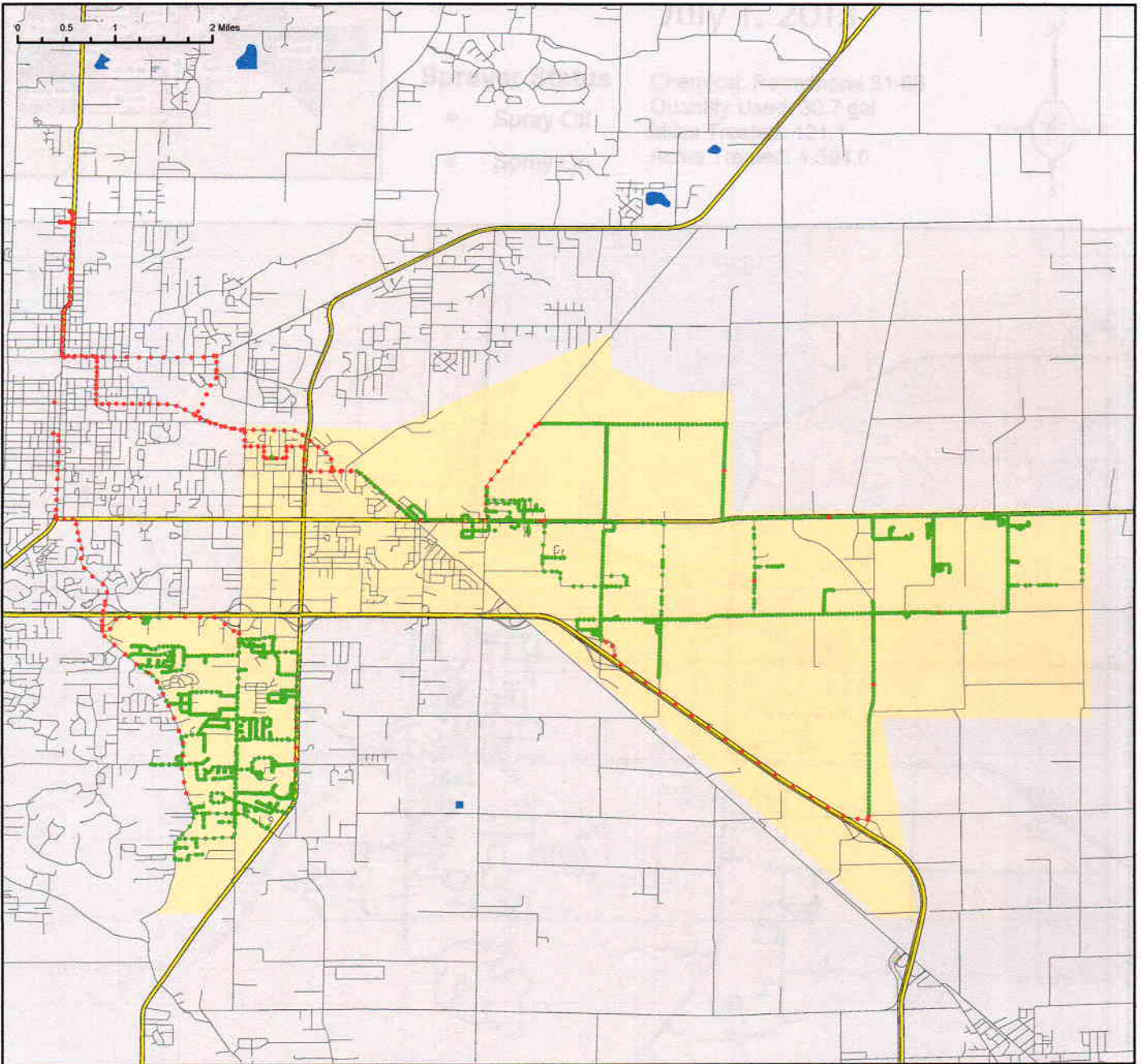
Ground Adulticide Application Date:
July 8, 2013



Sprayer Status

- Spray Off
- Spray On

Chemical: Permanone 31-66
Quantity Used: 16.3 gal
Miles Treated: 69.8
Acres Treated: 2,532.0



Vector Disease Control
1320 Brookland Dr., Suite H
Little Rock, AR 72202

These map products were developed for use by VDCI for its internal purposes only and were not designed or intended for general use by members of the public. VDCI makes no representation or warranty as to its accuracy, timeliness, or completeness, and in particular, its accuracy in labeling or displaying dimensions, contours, property boundaries, or placement or location of any map features thereon. ©2013 VDCI. All rights reserved.



Vector Disease Control
1320 Brookland Dr., Suite H
Little Rock, AR 72202

These map products were developed for use by VDCI for its internal purposes only and were not designed or intended for general use by members of the public. VDCI makes no representation or warranty as to its accuracy, timeliness, or completeness, and in particular, its accuracy in labeling or displaying dimensions, contours, property boundaries, or placement or location of any map features thereon. ©2013 VDCI. All rights reserved.



Adult Mosquito Surveillance Summary

Jonesboro

