

OWNER'S CERTIFICATION:


We hereby certify that we are the owners of the property shown and described hereon, that we adopt the plan of subdivision and dedicate perpetual use of all streets and easements as noted.

LEGAL DESCRIPTION:

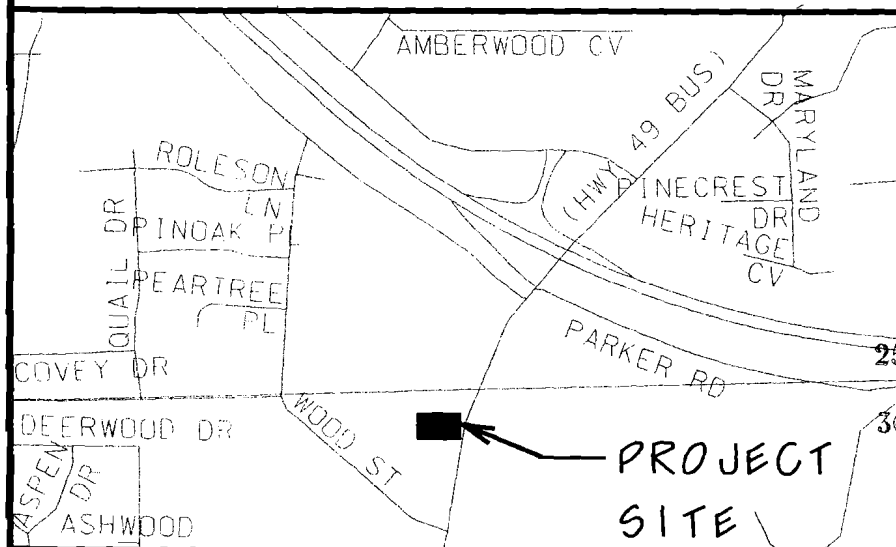
Tract 1 of heritage Bank Replat of Southwest Drive Minor Plat to the city of Jonesboro, Craighead County, Arkansas.

CERTIFICATE OF SURVEY:

To all parties interested in Title to these premises: I hereby certify that I have prior to this day made a survey of the above described property as shown on the Plat of Survey hereon. The property lines and corner monuments, to the best of my knowledge and ability, are correctly established: the improvements are as shown on the Plat of Survey. Encroachments, if any, as disclosed by Survey, are shown hereon.




By George M. Hamman 01/15/08
R. 1273 Date



NOTES:

- 1) THIS SURVEY AND PLAT ARE THE PROPERTY OF THE SURVEYOR AND ARE INTENDED FOR THE SOLE USE AND BENEFIT OF THE SURVEYOR & CLIENT.
- 2) THIS SURVEY WAS COMPLETED USING A PENTAX PCS-2S AND HAS A CLOSURE PRECISION OF 1' IN 79,000', AND AN ANGULAR ERROR OF 00°00'34" PER ANGLE, AND WAS NOT ADJUSTED.
- 3) THE CLOSURE PRECISION OF THE PLAT IS IN EXCESS OF 1' IN 145,000'.
- 4) THE RESEARCH COMPLETED FOR THIS SURVEY INCLUDES LEGAL DESCRIPTION PROVIDED.
- 5) ALL PINS SET ARE 1/2" REBAR, UNLESS NOTED OTHERWISE.
- 6) FLOOD PLAIN: THIS TRACT DOES NOT LIE WITHIN THE 100-YR FLOOD PLAIN PER FLOOD INSURANCE RATE MAP OF CRAIGHEAD CO., ARK. AND INCORPORATED AREAS, COMMUNITY PANEL NO. 05031C0131 C, DATED 09/27/91. THIS TRACT DOES LIE WITHIN A ZONE "X" FLOOD PLAIN, PER THE MAP REFERENCED ABOVE.



Civilogic		ENGINEERS - SURVEYORS 203 SOUTHWEST DR. JONESBORO, AR 72401 (870) 932-7880
EASEMENT ABANDONMENT REQUEST TRACT 1, HERITAGE BANK REPLAT OF SOUTHWEST DRIVE MINOR PLAT FOR S & A CONSTRUCTION, LLC		
JOB NO. 108015	DATE 01/15/08	
© 2008, Civilogic		
ONLY COPIES WITH VIOLET COLORED SIGNATURE ARE VALID CIVILOGIC COPIES		DRWR 5