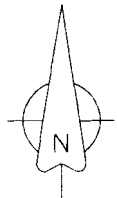
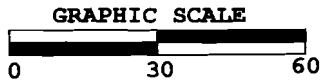
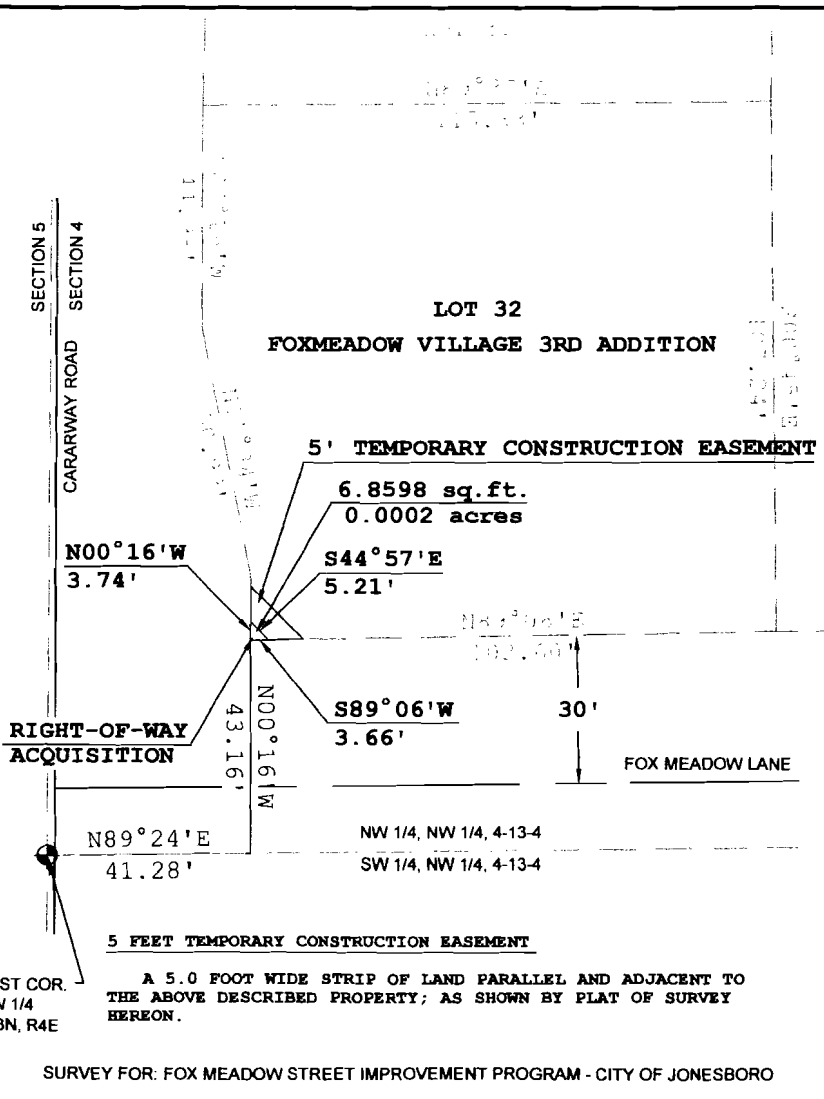


K:\work\2004\sof\des\vt\1es\PROJ\Fox_Meadow\Parcel\122403\Gillts_Loc32_RW3rd.dwg, 11/30/04



BEARINGS ARE ASSUM'D.

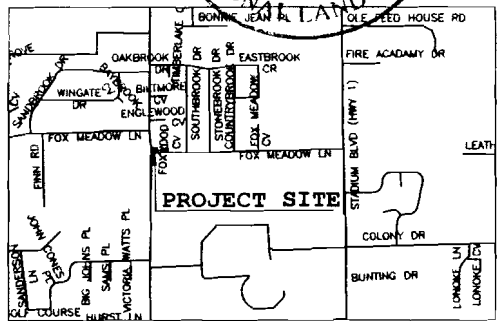

RIGHT OF WAY DESCRIPTION

A PART OF THE NORTHWEST QUARTER OF THE NORTHWEST QUARTER OF SECTION 4, TOWNSHIP 13 NORTH, RANGE 4 EAST, CRAIGHEAD COUNTY, ARKANSAS AND BEING MORE PARTICULARLY DECEIBED AS FOLLOWS;

COMMENCING AT THE SOUTHWEST CORNER OF THE NORTHWEST QUARTER OF THE NORTHWEST QUARTER; THENCE N89°24' EAST 41.28 FEET; THENCE N00°16'W 43.16 FEET TO THE POINT OF BEGINNING PROPER; THENCE NORTH 00°16'WEST 3.74 FEET; THENCE S44°57'E 5.21 FEET; THENCE S89°06'W 3.66 FEET TO THE POINT OF BEGINNING; CONTAINING (6.8595 SQ. FT.) 0.0002 ACRES, MORE OR LESS AND BEING SUBJECT TO ALL PUBLIC AND PRIVATE ROADS AND EASEMENTS.

SURVEYORS CERTIFICATION

THIS IS TO CERTIFY THAT I FOUND OF THIS DATE SURVEYED THE ABOVE DESCRIBED PROPERTY IN ACCORDANCE WITH MONUMENTS FOUND AND THIS PLAT CONFORMS TO PLAT AND SURVEY.



PARCEL "N"		
DRAWN JH/BB	DATE 12/30/04	FOX MEADOW IMPROVEMENT PROGRAM
APPROVED	DATE	CITY OF JONESBORO, AR
SCALE 1" = 30'	SHEET	PROJECT NO.