

TO: Honorable Hubert Brodell, Mayor, and Members of the City Council of the City of Jonesboro, Arkansas

PETITION TO VACATE A ALLEY

We / I the undersigned, being the owner/s of all property adjoining to the following described Alley located in the City of Jonesboro, Arkansas, described as follows:

LEGAL DESCRIPTION:

THE 10.00' ALLEY LYING NORTH OF LOTS 3 & 4 OF COBBS SURVEY OF THE SOUTHWEST QUARTER OF THE NORTHEAST QUARTER OF SECTION 18, TOWNSHIP 14 NORTH, RANGE 4 EAST AND LYING SOUTH OF A UN-NAMED TRACT OF LAND AS SHOWN ON THE PLAT OF MEYERS ADDITION TO THE CITY OF JONESBORO ARKANSAS, ALL BEING MORE PARTICULARLY DESCRIBED AS FOLLOWS:

BEGIN AT THE SOUTHEAST CORNER OF LOT 10 OF BLOCK 1 OF MEYERS ADDITION TO JONESBORO ARKANSAS; THENCE N88°43'53"E - 56.00' TO THE POINT OF BEGINNING PROPER; THENCE N88°43'53"E - 161.00'; THENCE S00°05'12"W - 10.00'; THENCE S88°43'53"W - 161.00'; THENCE N00°05'12"E - 10.00' TO THE POINT OF BEGINNING PROPER CONTAINING 1609.55 SQUARE FEET MORE OR LESS

herewith file and present this petition to the City Council of the City of Jonesboro, Arkansas to have all of the utility easement described above legally closed.

DATED this 30th day of MARCH 2000.

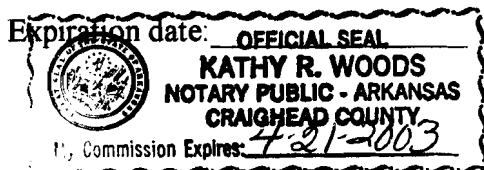
PROPERTY OWNER	ADDRESS	DATE
<i>Bill & Brenda DBA Brown's Properties</i>	<i>1410 Franklin St - Jonesboro, Ar 72405</i>	<i>3/30/2000</i>
_____	_____	_____
_____	_____	_____

Subscribed and sworn to before me this 30th day of MARCH, 2000.

(SEAL)

Kathy R Woods

NOTARY



TO: Honorable Hubert Brodell, Mayor, and Members of the City Council of the City of Jonesboro, Arkansas

PETITION TO VACATE A ALLEY

We / I the undersigned, being the owner/s of all property adjoining to the following described Alley located in the City of Jonesboro, Arkansas, described as follows:


LEGAL DESCRIPTION:

THE 10.00' ALLEY LYING NORTH OF LOTS 6 & 7 OF GAMBILLS ADDITION AND LYING SOUTH OF A UN-NAMED TRACT OF LAND AS SHOWN ON THE PLAT OF MEYERS ADDITION TO THE CITY OF JONESBORO ARKANSAS, ALL BEING MORE PARTICULARLY DESCRIBED AS FOLLOWS:


BEGIN AT THE SOUTHEAST CORNER OF LOT 10 OF BLOCK 1 OF MEYERS ADDITION TO JONESBORO ARKANSAS; THENCE N88°43'53"E - 56.00' ; THENCE S00°05'12"W - 10.00'; THENCE S88°43'53"W - 56.00'; THENCE N00°05'12"E - 10.00' TO THE POINT OF BEGINNING CONTAINING 559.84 SQUARE FEET MORE OR LESS

Herewith file and present this petition to the City Council of the City of Jonesboro, Arkansas to have all of the utility easement described above legally closed.

DATED this 31st day of March 2000.

PROPERTY OWNER	ADDRESS	DATE
<u>Don Latourette</u> 	<u>P.O. Box 1915 Jonesboro, AR72403</u>	<u>3/31/2000</u>

Subscribed and sworn to before me this 31st day of March, 2000.





NOTARY

Expiration date: 2-6-10