



**APPRAISAL OF REAL PROPERTY**

**LOCATED AT:**

5713 E Nettleton Ave  
Lots 3 & 4, Robertson Sub Replat  
Jonesboro, AR 72404

**FOR:**

City of Jonesboro  
300 S Church St  
Jonesboro, AR 72401

**AS OF:**

October 16, 2019

**BY:**

Bob Gibson

Bob Gibson and Associates Inc.  
P O Box 3071  
420 W Jefferson, Suite A  
Jonesboro, AR 72401

October 22, 2019

City of Jonesboro  
300 S Church St  
Jonesboro, AR 72401

Re: Property: 5713 E Nettleton Ave  
Jonesboro, AR 72404  
Borrower: N/A (Client: City of Jonesboro)  
File No.:

Pursuant to your request, I have prepared an appraisal report of the property captioned in the "Summary of Salient Features" which follows. As you have requested, I have prepared this report in accordance with most area lenders. To the best of my knowledge, this report conforms to the current requirements prescribed by the Uniform Standards of Professional Appraisal Practice of the Appraisal Standards Board of the Appraisal Foundation (as required by the Financial Institutions Reform, Recovery and Enforcement Act (FIRREA)).

The accompanying report is based on a site inspection of improvements, investigation of the subject neighborhood area of influence, and review of sales, cost, and income data for similar properties. This appraisal has been made with particular attention paid to applicable value-influencing economic conditions and has been processed in accordance with nationally recognized appraisal guidelines.

The value conclusions stated herein are as of the effective date as stated in the body of the appraisal, and contingent upon the certification and limiting conditions attached. The person (s) signing this report have the knowledge and experience to complete this assignment competently. Please do not hesitate to contact me or any of my staff if we can be of additional service to you.

Sincerely,

  
Bob Gibson



## SUMMARY OF SALIENT FEATURES

<b>SUBJECT INFORMATION</b>	Subject Address	5713 E Nettleton Ave
	Legal Description	Lots 3 & 4, Robertson Sub Replat
	City	Jonesboro
	County	Craighead
	State	AR
	Zip Code	72404
	Census Tract	0004.01
	Map Reference	27860
<b>SALES PRICE</b>	Sale Price	\$ N/A
	Date of Sale	N/A
<b>CLIENT</b>	Client	City of Jonesboro
	Appraiser	Bob Gibson
<b>DESCRIPTION OF IMPROVEMENTS</b>	Size (Square Feet)	N/A
	Price per Square Foot	\$
	Location	Suburban
	Age	N/A
	Condition	N/A
	Total Rooms	N/A
	Bedrooms	N/A
	Baths	N/A
<b>APPRAISER</b>	Appraiser	Bob Gibson
	Date of Appraised Value	October 16, 2019
<b>VALUE</b>	Final Estimate of Value	\$ 10,000

# LAND APPRAISAL REPORT

## Appraisal Report

File No.

Borrower <u>N/A (Client: City of Jonesboro)</u>	Census Tract <u>0004.01</u>	Map Reference <u>27860</u>
Property Address <u>5713 E Nettleton Ave</u>		
City <u>Jonesboro</u>	County <u>Craighead</u>	State <u>AR</u> Zip Code <u>72404</u>
Legal Description <u>Lots 3 &amp; 4, Robertson Sub Replat</u>		
Sale Price \$ <u>N/A</u>	Date of Sale <u>N/A</u>	Loan Term <u>N/A</u> yrs.
Property Rights Appraised <input checked="" type="checkbox"/> Fee <input type="checkbox"/> Leasehold <input type="checkbox"/> De Minimis PUD		
Actual Real Estate Taxes \$ <u>TBD</u> (yr) Loan charges to be paid by seller \$ <u>N/A</u> Other sales concessions <u>N/A</u>		
Lender/Client <u>City of Jonesboro</u>		Address <u>300 S Church St, Jonesboro, AR 72401</u>
Occupant <u>Vacant Land</u> Appraiser <u>Bob Gibson</u> Instructions to Appraiser <u>Determine the market value of the land.</u>		

<table style="width: 100%;"> <tr> <td style="width: 33%;">Location</td> <td><input type="checkbox"/> Urban</td> <td><input checked="" type="checkbox"/> Suburban</td> <td><input type="checkbox"/> Rural</td> </tr> <tr> <td>Built Up</td> <td><input type="checkbox"/> Over 75%</td> <td><input checked="" type="checkbox"/> 25% to 75%</td> <td><input type="checkbox"/> Under 25%</td> </tr> <tr> <td>Growth Rate</td> <td><input type="checkbox"/> Fully Dev.</td> <td><input checked="" type="checkbox"/> Rapid</td> <td><input type="checkbox"/> Slow</td> </tr> <tr> <td>Property Values</td> <td><input type="checkbox"/> Increasing</td> <td><input checked="" type="checkbox"/> Stable</td> <td><input type="checkbox"/> Declining</td> </tr> <tr> <td>Demand/Supply</td> <td><input type="checkbox"/> Shortage</td> <td><input checked="" type="checkbox"/> In Balance</td> <td><input type="checkbox"/> Oversupply</td> </tr> <tr> <td>Marketing Time</td> <td><input type="checkbox"/> Under 3 Mos.</td> <td><input checked="" type="checkbox"/> 4-6 Mos.</td> <td><input type="checkbox"/> Over 6 Mos.</td> </tr> <tr> <td>Present Land Use</td> <td colspan="3"> <u>15%</u> 1 Family    <u>  </u> % 2-4 Family    <u>  </u> % Apts.    <u>  </u> % Condo    <u>20%</u> Commercial  <u>30%</u> Industrial    <u>35%</u> Vacant    <u>  </u> %                 </td> </tr> <tr> <td>Change in Present Land Use</td> <td colspan="3"> <input checked="" type="checkbox"/> Not Likely    <input type="checkbox"/> Likely (*)    <input type="checkbox"/> Taking Place (*)                      (*) From _____ To _____                 </td> </tr> <tr> <td>Predominant Occupancy</td> <td colspan="3"> <input checked="" type="checkbox"/> Owner    <input type="checkbox"/> Tenant    <u>  </u> % Vacant                 </td> </tr> <tr> <td>Single Family Price Range</td> <td colspan="3">                     \$ <u>52,000</u> to \$ <u>320,000</u>    Predominant Value \$ <u>160,000</u> </td> </tr> <tr> <td>Single Family Age</td> <td colspan="3"> <u>0</u> yrs. to <u>40+</u> yrs.    Predominant Age <u>15</u> yrs.                 </td> </tr> </table>	Location	<input type="checkbox"/> Urban	<input checked="" type="checkbox"/> Suburban	<input type="checkbox"/> Rural	Built Up	<input type="checkbox"/> Over 75%	<input checked="" type="checkbox"/> 25% to 75%	<input type="checkbox"/> Under 25%	Growth Rate	<input type="checkbox"/> Fully Dev.	<input checked="" type="checkbox"/> Rapid	<input type="checkbox"/> Slow	Property Values	<input type="checkbox"/> Increasing	<input checked="" type="checkbox"/> Stable	<input type="checkbox"/> Declining	Demand/Supply	<input type="checkbox"/> Shortage	<input checked="" type="checkbox"/> In Balance	<input type="checkbox"/> Oversupply	Marketing Time	<input type="checkbox"/> Under 3 Mos.	<input checked="" type="checkbox"/> 4-6 Mos.	<input type="checkbox"/> Over 6 Mos.	Present Land Use	<u>15%</u> 1 Family <u>  </u> % 2-4 Family <u>  </u> % Apts. <u>  </u> % Condo <u>20%</u> Commercial <u>30%</u> Industrial <u>35%</u> Vacant <u>  </u> %			Change in Present Land Use	<input checked="" type="checkbox"/> Not Likely <input type="checkbox"/> Likely (*) <input type="checkbox"/> Taking Place (*) (*) From _____ To _____			Predominant Occupancy	<input checked="" type="checkbox"/> Owner <input type="checkbox"/> Tenant <u>  </u> % Vacant			Single Family Price Range	\$ <u>52,000</u> to \$ <u>320,000</u> Predominant Value \$ <u>160,000</u>			Single Family Age	<u>0</u> yrs. to <u>40+</u> yrs.    Predominant Age <u>15</u> yrs.			<table style="width: 100%;"> <tr> <td style="width: 15%;"></td> <td style="width: 15%;">Good</td> <td style="width: 15%;">Avg.</td> <td style="width: 15%;">Fair</td> <td style="width: 15%;">Poor</td> </tr> <tr> <td>Employment Stability</td> <td><input type="checkbox"/></td> <td><input checked="" type="checkbox"/></td> <td><input type="checkbox"/></td> <td><input type="checkbox"/></td> </tr> <tr> <td>Convenience to Employment</td> <td><input type="checkbox"/></td> <td><input checked="" type="checkbox"/></td> <td><input type="checkbox"/></td> <td><input type="checkbox"/></td> </tr> <tr> <td>Convenience to Shopping</td> <td><input type="checkbox"/></td> <td><input checked="" type="checkbox"/></td> <td><input type="checkbox"/></td> <td><input type="checkbox"/></td> </tr> <tr> <td>Convenience to Schools</td> <td><input type="checkbox"/></td> <td><input checked="" type="checkbox"/></td> <td><input type="checkbox"/></td> <td><input type="checkbox"/></td> </tr> <tr> <td>Adequacy of Public Transportation</td> <td><input type="checkbox"/></td> <td><input checked="" type="checkbox"/></td> <td><input type="checkbox"/></td> <td><input type="checkbox"/></td> </tr> <tr> <td>Recreational Facilities</td> <td><input type="checkbox"/></td> <td><input checked="" type="checkbox"/></td> <td><input type="checkbox"/></td> <td><input type="checkbox"/></td> </tr> <tr> <td>Adequacy of Utilities</td> <td><input type="checkbox"/></td> <td><input checked="" type="checkbox"/></td> <td><input type="checkbox"/></td> <td><input type="checkbox"/></td> </tr> <tr> <td>Property Compatibility</td> <td><input type="checkbox"/></td> <td><input checked="" type="checkbox"/></td> <td><input type="checkbox"/></td> <td><input type="checkbox"/></td> </tr> <tr> <td>Protection from Detrimental Conditions</td> <td><input type="checkbox"/></td> <td><input checked="" type="checkbox"/></td> <td><input type="checkbox"/></td> <td><input type="checkbox"/></td> </tr> <tr> <td>Police and Fire Protection</td> <td><input type="checkbox"/></td> <td><input checked="" type="checkbox"/></td> <td><input type="checkbox"/></td> <td><input type="checkbox"/></td> </tr> <tr> <td>General Appearance of Properties</td> <td><input type="checkbox"/></td> <td><input checked="" type="checkbox"/></td> <td><input type="checkbox"/></td> <td><input type="checkbox"/></td> </tr> <tr> <td>Appeal to Market</td> <td><input type="checkbox"/></td> <td><input checked="" type="checkbox"/></td> <td><input type="checkbox"/></td> <td><input type="checkbox"/></td> </tr> </table>		Good	Avg.	Fair	Poor	Employment Stability	<input type="checkbox"/>	<input checked="" type="checkbox"/>	<input type="checkbox"/>	<input type="checkbox"/>	Convenience to Employment	<input type="checkbox"/>	<input checked="" type="checkbox"/>	<input type="checkbox"/>	<input type="checkbox"/>	Convenience to Shopping	<input type="checkbox"/>	<input checked="" type="checkbox"/>	<input type="checkbox"/>	<input type="checkbox"/>	Convenience to Schools	<input type="checkbox"/>	<input checked="" type="checkbox"/>	<input type="checkbox"/>	<input type="checkbox"/>	Adequacy of Public Transportation	<input type="checkbox"/>	<input checked="" type="checkbox"/>	<input type="checkbox"/>	<input type="checkbox"/>	Recreational Facilities	<input type="checkbox"/>	<input checked="" type="checkbox"/>	<input type="checkbox"/>	<input type="checkbox"/>	Adequacy of Utilities	<input type="checkbox"/>	<input checked="" type="checkbox"/>	<input type="checkbox"/>	<input type="checkbox"/>	Property Compatibility	<input type="checkbox"/>	<input checked="" type="checkbox"/>	<input type="checkbox"/>	<input type="checkbox"/>	Protection from Detrimental Conditions	<input type="checkbox"/>	<input checked="" type="checkbox"/>	<input type="checkbox"/>	<input type="checkbox"/>	Police and Fire Protection	<input type="checkbox"/>	<input checked="" type="checkbox"/>	<input type="checkbox"/>	<input type="checkbox"/>	General Appearance of Properties	<input type="checkbox"/>	<input checked="" type="checkbox"/>	<input type="checkbox"/>	<input type="checkbox"/>	Appeal to Market	<input type="checkbox"/>	<input checked="" type="checkbox"/>	<input type="checkbox"/>	<input type="checkbox"/>
Location	<input type="checkbox"/> Urban	<input checked="" type="checkbox"/> Suburban	<input type="checkbox"/> Rural																																																																																																											
Built Up	<input type="checkbox"/> Over 75%	<input checked="" type="checkbox"/> 25% to 75%	<input type="checkbox"/> Under 25%																																																																																																											
Growth Rate	<input type="checkbox"/> Fully Dev.	<input checked="" type="checkbox"/> Rapid	<input type="checkbox"/> Slow																																																																																																											
Property Values	<input type="checkbox"/> Increasing	<input checked="" type="checkbox"/> Stable	<input type="checkbox"/> Declining																																																																																																											
Demand/Supply	<input type="checkbox"/> Shortage	<input checked="" type="checkbox"/> In Balance	<input type="checkbox"/> Oversupply																																																																																																											
Marketing Time	<input type="checkbox"/> Under 3 Mos.	<input checked="" type="checkbox"/> 4-6 Mos.	<input type="checkbox"/> Over 6 Mos.																																																																																																											
Present Land Use	<u>15%</u> 1 Family <u>  </u> % 2-4 Family <u>  </u> % Apts. <u>  </u> % Condo <u>20%</u> Commercial <u>30%</u> Industrial <u>35%</u> Vacant <u>  </u> %																																																																																																													
Change in Present Land Use	<input checked="" type="checkbox"/> Not Likely <input type="checkbox"/> Likely (*) <input type="checkbox"/> Taking Place (*) (*) From _____ To _____																																																																																																													
Predominant Occupancy	<input checked="" type="checkbox"/> Owner <input type="checkbox"/> Tenant <u>  </u> % Vacant																																																																																																													
Single Family Price Range	\$ <u>52,000</u> to \$ <u>320,000</u> Predominant Value \$ <u>160,000</u>																																																																																																													
Single Family Age	<u>0</u> yrs. to <u>40+</u> yrs.    Predominant Age <u>15</u> yrs.																																																																																																													
	Good	Avg.	Fair	Poor																																																																																																										
Employment Stability	<input type="checkbox"/>	<input checked="" type="checkbox"/>	<input type="checkbox"/>	<input type="checkbox"/>																																																																																																										
Convenience to Employment	<input type="checkbox"/>	<input checked="" type="checkbox"/>	<input type="checkbox"/>	<input type="checkbox"/>																																																																																																										
Convenience to Shopping	<input type="checkbox"/>	<input checked="" type="checkbox"/>	<input type="checkbox"/>	<input type="checkbox"/>																																																																																																										
Convenience to Schools	<input type="checkbox"/>	<input checked="" type="checkbox"/>	<input type="checkbox"/>	<input type="checkbox"/>																																																																																																										
Adequacy of Public Transportation	<input type="checkbox"/>	<input checked="" type="checkbox"/>	<input type="checkbox"/>	<input type="checkbox"/>																																																																																																										
Recreational Facilities	<input type="checkbox"/>	<input checked="" type="checkbox"/>	<input type="checkbox"/>	<input type="checkbox"/>																																																																																																										
Adequacy of Utilities	<input type="checkbox"/>	<input checked="" type="checkbox"/>	<input type="checkbox"/>	<input type="checkbox"/>																																																																																																										
Property Compatibility	<input type="checkbox"/>	<input checked="" type="checkbox"/>	<input type="checkbox"/>	<input type="checkbox"/>																																																																																																										
Protection from Detrimental Conditions	<input type="checkbox"/>	<input checked="" type="checkbox"/>	<input type="checkbox"/>	<input type="checkbox"/>																																																																																																										
Police and Fire Protection	<input type="checkbox"/>	<input checked="" type="checkbox"/>	<input type="checkbox"/>	<input type="checkbox"/>																																																																																																										
General Appearance of Properties	<input type="checkbox"/>	<input checked="" type="checkbox"/>	<input type="checkbox"/>	<input type="checkbox"/>																																																																																																										
Appeal to Market	<input type="checkbox"/>	<input checked="" type="checkbox"/>	<input type="checkbox"/>	<input type="checkbox"/>																																																																																																										

Comments including those factors, favorable or unfavorable, affecting marketability (e.g. public parks, schools, view, noise): Subject is bound by E Nettleton Ave to the north and east, Ingels Rd and Jonesboro City Limits to the south, and Industrial Dr to the west. The area is located within reasonable commuting distance of public schools, area shopping, employment, medical facilities, etc.

Dimensions <u>200' x 160'</u> = <u>32,000</u> Sq. Ft. or Acres	<input type="checkbox"/> Corner Lot		
Zoning classification <u>R-1, Residential</u>	Present Improvements <input checked="" type="checkbox"/> do <input type="checkbox"/> do not conform to zoning regulations		
Highest and best use <input checked="" type="checkbox"/> Present use <input type="checkbox"/> Other (specify) _____			
<table style="width: 100%;"> <tr> <td style="width: 50%;">                     Elec. <input checked="" type="checkbox"/>                      Gas <input checked="" type="checkbox"/>                      Water <input checked="" type="checkbox"/>                      San. Sewer <input type="checkbox"/> <u>Septic System</u>  <input type="checkbox"/> Underground Elect. &amp; Tel.                 </td> <td style="width: 50%;"> <b>OFF SITE IMPROVEMENTS</b>                      Street Access <input checked="" type="checkbox"/> Public <input type="checkbox"/> Private                      Surface <u>Asphalt</u>                      Maintenance <input checked="" type="checkbox"/> Public <input type="checkbox"/> Private  <input type="checkbox"/> Storm Sewer    <input type="checkbox"/> Curb/Gutter  <input type="checkbox"/> Sidewalk    <input type="checkbox"/> Street Lights                 </td> </tr> </table>	Elec. <input checked="" type="checkbox"/> Gas <input checked="" type="checkbox"/> Water <input checked="" type="checkbox"/> San. Sewer <input type="checkbox"/> <u>Septic System</u> <input type="checkbox"/> Underground Elect. & Tel.	<b>OFF SITE IMPROVEMENTS</b> Street Access <input checked="" type="checkbox"/> Public <input type="checkbox"/> Private Surface <u>Asphalt</u> Maintenance <input checked="" type="checkbox"/> Public <input type="checkbox"/> Private <input type="checkbox"/> Storm Sewer <input type="checkbox"/> Curb/Gutter <input type="checkbox"/> Sidewalk <input type="checkbox"/> Street Lights	Topo <u>Generally Level</u> Size <u>0.73 +/- Acres</u> Shape <u>Rectangular</u> View <u>Residential &amp; Vacant Land</u> Drainage <u>Appears Adequate</u> Is the property located in a HUD identified Special Flood Hazard Area? <input type="checkbox"/> No <input checked="" type="checkbox"/> Yes
Elec. <input checked="" type="checkbox"/> Gas <input checked="" type="checkbox"/> Water <input checked="" type="checkbox"/> San. Sewer <input type="checkbox"/> <u>Septic System</u> <input type="checkbox"/> Underground Elect. & Tel.	<b>OFF SITE IMPROVEMENTS</b> Street Access <input checked="" type="checkbox"/> Public <input type="checkbox"/> Private Surface <u>Asphalt</u> Maintenance <input checked="" type="checkbox"/> Public <input type="checkbox"/> Private <input type="checkbox"/> Storm Sewer <input type="checkbox"/> Curb/Gutter <input type="checkbox"/> Sidewalk <input type="checkbox"/> Street Lights		

Comments (favorable or unfavorable including any apparent adverse easements, encroachments, or other adverse conditions): No apparent adverse easements or encroachments noted during the physical inspection.

The undersigned has recited three recent sales of properties most similar and proximate to subject and has considered these in the market analysis. The description includes a dollar adjustment reflecting market reaction to those items of significant variation between the subject and comparable properties. If a significant item in the comparable property is superior to or more favorable than the subject property, a minus (-) adjustment is made thus reducing the indicated value of subject; if a significant item in the comparable is inferior to or less favorable than the subject property, a plus (+) adjustment is made thus increasing the indicated value of the subject.

ITEM	SUBJECT PROPERTY	COMPARABLE NO. 1	COMPARABLE NO. 2	COMPARABLE NO. 3
Address	<u>5713 E Nettleton Ave Jonesboro, AR 72404-7970</u>	<u>See Addenda</u>		
Proximity to Subject				
Sales Price	\$ <u>N/A</u>	\$	\$	\$
Price	\$	\$	\$	\$
Data Source	<u>Inspection/Tax Rec</u>			
Date of Sale and Time Adjustment	<u>N/A</u>			
Location	<u>Suburban</u>			
Site/View	<u>32,000 +/- Sq Ft</u>			
Sales or Financing Concessions	<u>N/A</u>			
Net Adj. (Total)		<input type="checkbox"/> + <input type="checkbox"/> - \$	<input type="checkbox"/> + <input type="checkbox"/> - \$	<input type="checkbox"/> + <input type="checkbox"/> - \$
Indicated Value of Subject		<u>Net % \$</u>	<u>Net % \$</u>	<u>Net % \$</u>

Comments on Market Data: Property values are stable in subject's market area. Employment is stable. Typical marketing time is 4-6 months based on this appraiser's research; as well as, discussions with other real estate professionals in the area.

Comments and Conditions of Appraisal: The subject site being appraised is parcels #01-144363-01000 and #01-144363-00900. Per the tax cards, the subject properties each contains a 100' x 160' lot for a total of 32,000 +/- Sq Ft or 0.73 +/- acres. The subject recently had a house removed from the property; the site is vacant land now.


Final Reconciliation: See Addendum.

I ESTIMATE THE MARKET VALUE, AS DEFINED, OF SUBJECT PROPERTY AS OF October 16, 2019 to be \$ 10,000

Bob Gibson  
Appraiser(s)

Did  Did Not Physically Inspect Property

Review Appraiser (if applicable)



# Supplemental Addendum

File No.

Client	City of Jonesboro						
Property Address	5713 E Nettleton Ave						
City	Jonesboro	County	Craighead	State	AR	Zip Code	72404
Appraiser	Bob Gibson						

## Scope of Work

This report has been prepared for the referenced client. The report has been performed to assist the client with the lending decision only and not for the borrower's use to determine value. If this report is placed in the hands of anyone other than the client, the client shall make such third party aware of all the assumptions and limiting conditions of the assignment. **This appraisal is made based on an extraordinary assumption that the division of the parent parcel is as described and no differences exist. It is also made based on an extraordinary assumption that the subject site will perc for a septic tank. In the event that the subject property is not suitably sized or the soil content is not adequate for a septic tank, the appraiser reserves the right to analyze such data and a change in value could occur.** The scope of this appraisal consisted of an observation of subject site from public street. Pictures of the site and street were taken and can be found in this report. The MLS, local public records, as well as local comp services were researched for comparable sales in the neighborhood. Those used were deemed the best available. The comparable sales were compared to the subject and adjustments in value were made as deemed appropriate. An opinion of value was then rendered based on the data available. This report is an appraisal and not an environmental inspection.

I have not checked the land records for recorded easements & did not note any apparent adverse easements or encroachments. Any easements, encroachments, restrictions, covenants, etc uncovered through a title search, legal opinion, or property survey should be submitted to the appraiser for consideration. The appraiser reserves the right to analyze all such information and amend the appraised value, if necessary.

## Digital Signature

This appraisal report contains digital signatures that meet the requirements of Statement on Appraisal Standards No.8 (SMT-8). The software programs used to transfer the report electronically provide digital signature security features for the appraiser signing the report. The appraiser that has signed (affixed an electronic signature) to this report has ensured that the electronic signature(s) is protected and the appraiser has maintained control of the signature. Per SMT-8 of the Uniform Standards of Professional Appraisal Practice, electronically affixing a signature to a report carries the same level of authenticity and responsibility as an original ink signature on a paper copy report.

## Digital Images

Digitized images, such as photographs, maps, exhibits, etc., contained in this report, are unaltered from their original likeness. Digital images, however, may have been modified for formatting, brightness, or resolution. These modifications are made only to reduce file size or enhance readability and do not manipulate the original likeness.

## Sales Concessions

No sales concessions were conducted due to them being a traditional occurrence in this market. Not only are they a normal occurrence, but the lack of disclosures of sales concessions is poor. It is not a requirement in the state of Arkansas to disclose sales concessions and disclosing these sales concessions could result in violations of Arkansas law.

## Comps Over One Mile

Comparable sales over one mile away were used because they are the best available in this area. Expanding the search to a radius greater than one mile developed sales that are still within the same market. These sales are the best comparables to the subject property and are therefore used in this report.

## Comps Over Six Months

A thorough search for comparable sales was made in this market area. Comparables that sold within six months of the date of appraisal were significantly different in location, size, age, conditions and other value influencing items. In the appraisers judgement, the comparables selected are a better indication of value than most recent sales.

## Extraordinary Assumption

This appraisal is made based on an extraordinary assumption that the division of the parent parcel is as described and no differences exist. It is also made based on an extraordinary assumption that the subject site will perc for a septic tank. In the event that the subject property is not suitably sized or the soil content is not adequate for a septic tank, the appraiser reserves the right to analyze such data and a change in value could occur.

## Exposure Time

The appraiser's opinion of estimated exposure time is 4 to 6 months.

## Summary of Subject Property

Per the Legal Description on the tax cards, the subject property is two 100' x 160' containing 32,000 +/- Sq Ft or 0.74 +/- acre vacant tract. The subject is Parcel #01-144363-01000 and #01-144363-00900. The subject is located just inside the city limits of Jonesboro. Access to the subject property is good because it has access from E Nettleton Ave. The topography of the site is generally level and drainage appears adequate. The shape of the site rectangular. Public utilities are assumed to access the subject site. The marketability of the site is found to be fair to average. The subject is within a few miles from public school facilities, restaurants, businesses, retail and medical services.

\*The appraiser's office has conducted appraisal business on the subject property within the last three years.

This report complies with Title XI of FIRREA ACT of 1989 amended 012 U.S.C. 3331.

# Supplemental Addendum

File No.

Client	City of Jonesboro						
Property Address	5713 E Nettleton Ave						
City	Jonesboro	County	Craighead	State	AR	Zip Code	72404
Appraiser	Bob Gibson						

## LAND COMPARABLE SALES:

### LAND SALE #1:

Location: 3913 S Willow Rd  
Grantor/Grantee: BPC Investments LLC / Morales  
Date of Sale: 06/06/2019  
Sales Price: \$25,000  
Land Size: 0.47 +/- Acres or 20,347 +/- Sq Ft  
Price/Sq Ft: \$1.23  
Zoning: R-1  
Source: Book/Page 2019R-011355, Parcel #01-144343-03800

### LAND SALE #2:

Location: Off Willow Rd  
Grantor/Grantee: Wortham Etal / Morales  
Date of Sale: 1/13/2018  
Sales Price: \$12,000  
Land Size: 0.92 +/- Acres or 40,075 +/- Sq Ft  
Price/Sq Ft: \$0.30  
Zoning: R-1  
Source: Book/Page 2018R-023025, Parcel #01-144344-03900

### LAND SALE #3:

Location: 4200 Richardson Dr  
Grantor/Grantee: Daniels / Moreno  
Date of Sale: 05/04/2018  
Sales Price: \$15,000  
Land Size: 1.00 +/- Acres or 43,560 +/- Sq Ft  
Price/Sq Ft: \$0.34  
Zoning: R-1  
Source: Book/Page 2018R-009206, Parcel #01-134032-00410

### LAND SALE #4:

Location: 3306 Dorton  
Grantor/Grantee: Heath / Camizales  
Date of Sale: 10/05/2017  
Sales Price: \$9,800  
Land Size: 0.51 +/- Acres or 22,215 +/- Sq Ft  
Price/Sq Ft: \$0.44  
Zoning: R-1  
Source: Book/Page 2017R-019040, Parcel #01-145314-00300

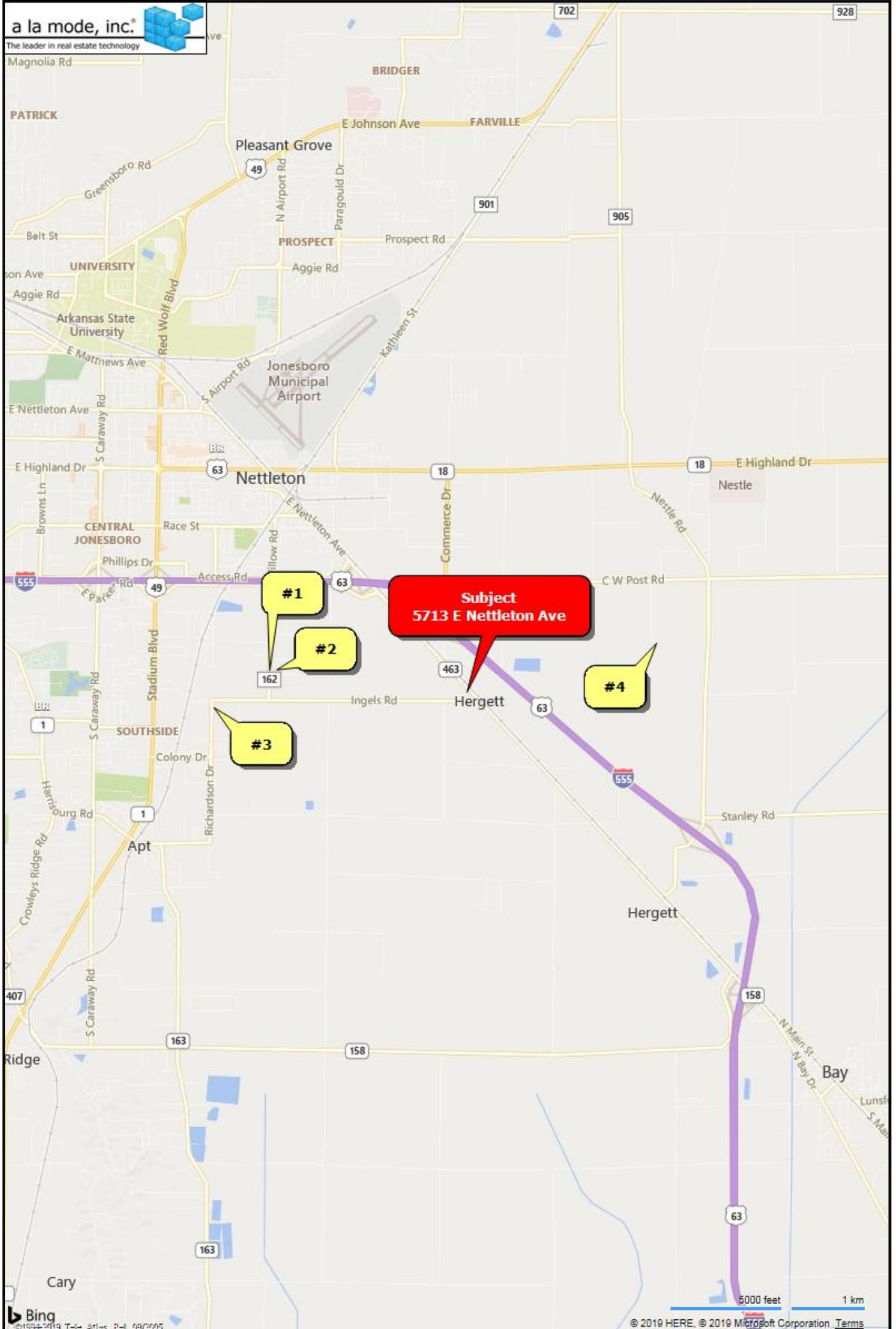
Four Land Sales were used that are all located in the subject's market area. They range in value from \$0.30/Sq Ft to \$1.23/Sq Ft. The mean of the four sales is \$0.58/Sq Ft and the median is \$0.39/Sq Ft. After the adjustments, a value of \$0.50/Sq Ft is given to the subject property.

$$\mathbf{\$0.50/Sq\ Ft \times 32,000\ Sq\ Ft\ (0.74\ Acres) = \$16,000}$$

The subject site has been purchased by the City of Jonesboro as agreed with Arkansas Natural Resources Commission (ARNC) Flood Mitigation Assistance Grant for demolition. There are a number of stipulations as to what can be constructed on the remaining site. Those provisions are listed in the addenda of this report. Mainly, no livable residence. For this reason, the value of site is lowered to \$10,000.

# Comparable Sales Map

Client	City of Jonesboro						
Property Address	5713 E Nettleton Ave						
City	Jonesboro	County	Craighead	State	AR	Zip Code	72404
Appraiser	Bob Gibson						



# Craighead County GIS Edge System Map

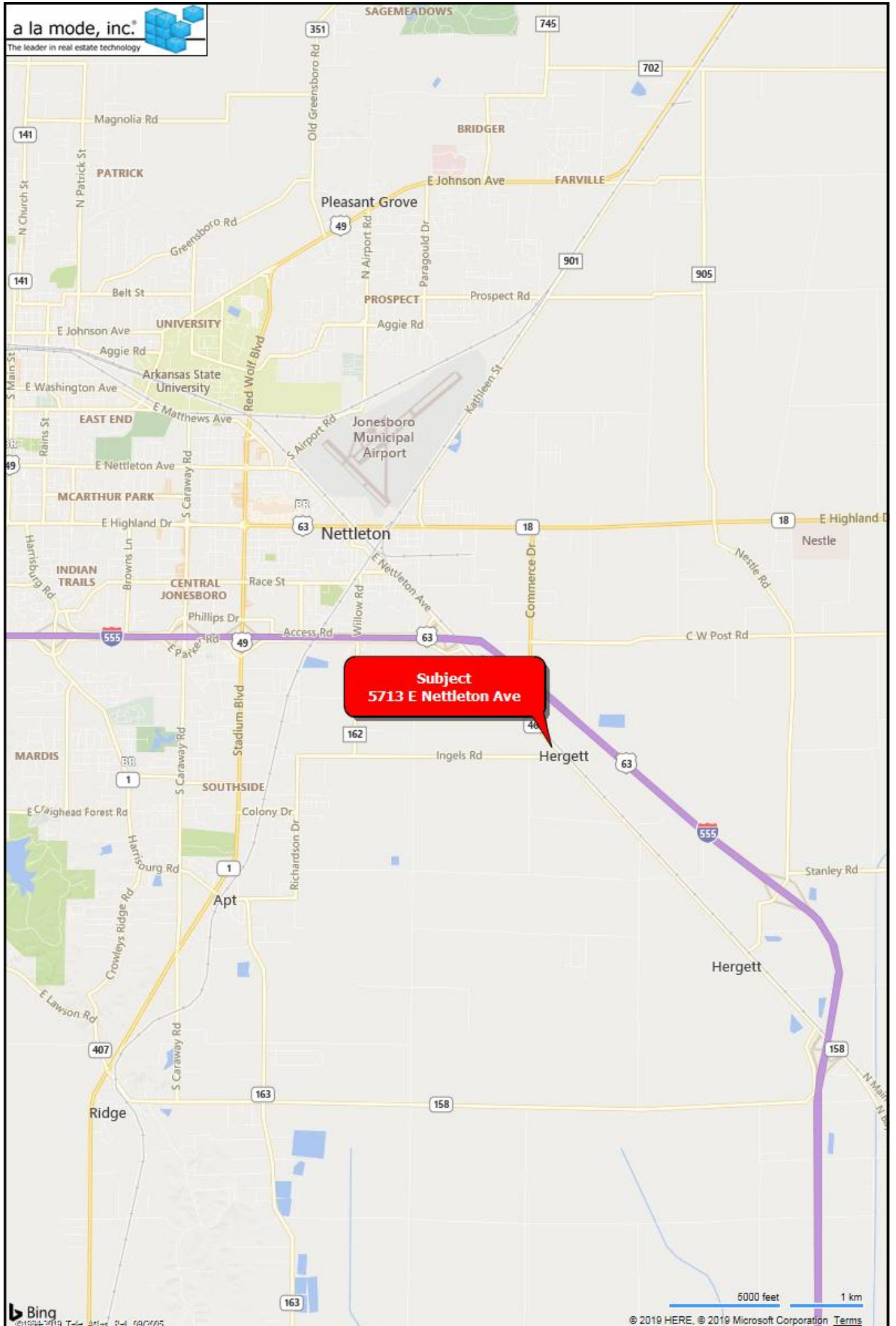
Client	City of Jonesboro						
Property Address	5713 E Nettleton Ave						
City	Jonesboro	County	Craighead	State	AR	Zip Code	72404
Appraiser	Bob Gibson						





## Location Map

Client	City of Jonesboro						
Property Address	5713 E Nettleton Ave						
City	Jonesboro	County	Craighead	State	AR	Zip Code	72404
Appraiser	Bob Gibson						



# Aerial Map

Client	City of Jonesboro						
Property Address	5713 E Nettleton Ave						
City	Jonesboro	County	Craighead	State	AR	Zip Code	72404
Appraiser	Bob Gibson						



# Flood Map

Client	City of Jonesboro						
Property Address	5713 E Nettleton Ave						
City	Jonesboro	County	Craighead	State	AR	Zip Code	72404
Appraiser	Bob Gibson						



# Photograph Addendum

Client	City of Jonesboro						
Property Address	5713 E Nettleton Ave						
City	Jonesboro	County	Craighead	State	AR	Zip Code	72404
Appraiser	Bob Gibson						



# Tax Card - Parcel #01-144363-01000 - Page 1

Client	City of Jonesboro				
Property Address	5713 E Nettleton Ave				
City	Jonesboro	County	Craighead	State	AR Zip Code 72404
Appraiser	Bob Gibson				

10/21/2019

ARCountyData.Com - Parcel Detail Report

## Parcel Detail Report

Created: 10/21/2019 3:34:15 PM

<b>Basic Information</b>	
Parcel Number:	01-144363-01000
County Name:	Craighead County
Property Address:	CITY OF JONESBORO 5713 E NETTLETON AVE JONESBORO, AR 72401
Mailing Address:	CITY OF JONESBORO 300 S CHURCH ST JONESBORO AR 72401
Collector's Mailing Address :	CORELOGIC PO BOX 9202 COPELL, TX 75019
Total Acres:	0.00
Timber Acres:	0.00
Sec-Twp-Rng:	36-14-04
Lot/Block:	4/
Subdivision:	ROBERTSON SUB REPLAT
Legal Description:	REPLAT ROBERTSON SUB DIV OF SW 36-14-4 100X160
School District:	NE JB NETTLETON CITY
Improvement Districts:	DRAINAGE DISTRICT 20
Homestead Parcel?:	Yes
Tax Status:	Taxable
Over 65?:	No

<b>Land Information</b>						
Land Type	Quantity	Front Width	Rear Width	Depth 1	Depth 2	Quarter
RESHS	1 lots [0 sqft]	0	0	0	0	

<b>Valuation Information</b>			
Entry		Appraised	Assessed
Land:		15,000	3,000
Improvements:		62,800	12,560
Total Value:		77,800	15,560
Taxable Value:			15,560
Millage:			0.04805
Estimated Taxes:			\$747.66
Homestead Credit:			(\$350.00)
Estimated Taxes w Credit:			\$397.66
Assessment Year:			2019

<b>Tax Information</b>				
Year	Book	Tax Owed	Tax Paid	Balance
<u>2018</u>	Current	\$399.67	-\$399.67	\$0.00
<u>2017</u>	Current	\$383.81	-\$383.81	\$0.00
<u>2016</u>	Current	\$341.53	-\$341.53	\$0.00

<b>Receipts</b>							
Receipt #	Book	Tax Year	ReceiptDate	Cash Amt	Check Amt	Credit Amt	Total
<u>9394</u>	Current	2018	4/17/2019	\$0.00	\$355,734.99	\$0.00	<b>\$355,734.99</b>
<u>10575</u>	Current	2017	5/1/2018	\$0.00	\$25,956.60	\$0.00	<b>\$25,956.60</b>
<u>9104</u>	Current	2016	5/1/2017	\$0.00	\$5,649.82	\$0.00	<b>\$5,649.82</b>

<b>Sales History</b>							
Filed	Sold	Price	Grantor	Grantee	Book	Page	Deed Type
8/1/2019	7/31/2019	0	ARNOULT KEITH & AMANDA	CITY OF JONESBORO	2019R	015656	WD(WARRANTY DEED)
8/22/2002	8/22/2002	80,000	COLEMAN ETAL	ARNOULT	631	908	WD(WARRANTY DEED)
10/5/2001	10/5/2001	42,000	MAXWELL	COLEMAN ET AL	614	111	
10/5/2001	10/5/2001	42,000	MAXWELL	COLEMAN ET AL	614	109	
9/20/1984	9/20/1984	0	MAXWELL	MAXWELL		980	QCD(QUIT CLAIM DEED)

<https://www.arcountydata.com/parcel.asp?item=9C157C&parceldetail=noaerial&CountyCode=CRATAX>

1/2

## Tax Card - Parcel #01-144363-01000 - Page 2

Client	City of Jonesboro			
Property Address	5713 E Nettleton Ave			
City	Jonesboro	County	Craighead	State
Appraiser	Bob Gibson			AR Zip Code 72404

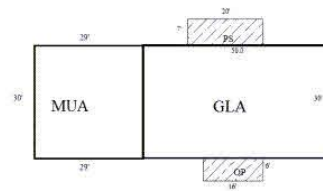
10/21/2019

ARCountyData.Com - Parcel Detail Report

**Improvement Information**

**Residential Improvements**

**Residential Improvement #1**



Living Area 1st Floor	1,500	Basement Unfinished	0
Living Area 2nd Floor	0	Basement Finished w/Partitions	0
		Basement Finished w/o Partitions	0
<b>Living Area Total SF</b>	<b>1,500</b>	<b>Basement Total SF</b>	<b>0</b>

Occupancy Type:	Single Family
Grade:	D4
Story Height:	1 Story
Year Built:	Year Built Not Available
Effective Age:	25
Construction Type:	Masonry
Roof Type:	Other
Heat / AC:	Central
Fireplace:	0 0
Bathrooms:	1 full 0 half
Foundation Type:	Slab
Floor Type:	Elevated Slab
Floor Covering:	carpet: 1,500 sq ft

Additive Items:				
	Additive Item	Quantity	Size	Description
	OP		96	OPEN PORCH
	MUA		870	MAS UNFIN ATTACHED

Outbuildings / Yard Improvements:				
	OBYI Item	Quantity	Size	Description
	AGP NV		1	
	CLFX4		416	4' CHAIN LINK
	CS NCV		1	
	FLAT FOB		1	
	FOB		1	

## Tax Card - Parcel #01-144363-00900

Client	City of Jonesboro				
Property Address	5713 E Nettleton Ave				
City	Jonesboro	County	Craighead	State	AR Zip Code 72404
Appraiser	Bob Gibson				

10/22/2019

ARCountyData.Com - Parcel Detail Report

### Parcel Detail Report

Created: 10/22/2019 12:53:37 PM

<b>Basic Information</b>	
Parcel Number:	01-144363-00900
County Name:	Craighead County
Property Address:	CITY OF JONESBORO E NETTLETON AVE JONESBORO, AR
Mailing Address:	CITY OF JONESBORO 300 S CHURCH ST JONESBORO AR 72401
Collector's Mailing Address :	CORELOGIC PO BOX 9202 COPPELL, TX 75019
Total Acres:	0.00
Timber Acres:	0.00
Sec-Twp-Rng:	36-14-04
Lot/Block:	3/
Subdivision:	ROBERTSON SUB REPLAT
Legal Description:	REPLAT ROBERTSON SUB DIV OF SW 36-14-4 100X160
School District:	NE JB NETTLETON CITY
Improvement Districts:	DRAINAGE DISTRICT 20
Homestead Parcel?:	No
Tax Status:	Taxable
Over 65?:	No

<b>Land Information</b>						
Land Type	Quantity	Front Width	Rear Width	Depth 1	Depth 2	Quarter
RESHS	1 lots [0 sqft]	0	0	0	0	

<b>Valuation Information</b>			
Entry		Appraised	Assessed
Land:		5,000	1,000
Improvements:		0	0
Total Value:		5,000	1,000
Taxable Value:			1,000
Millage:			0.04805
Estimated Taxes:			\$48.05
Assessment Year:			2018

<b>Tax Information</b>				
Year	Book	Tax Owed	Tax Paid	Balance
<u>2018</u>	Current	\$50.06	-\$50.06	\$0.00
<u>2017</u>	Current	\$50.06	-\$50.06	\$0.00
<u>2016</u>	Current	\$50.06	-\$50.06	\$0.00

<b>Receipts</b>							
Receipt #	Book	Tax Year	ReceiptDate	Cash Amt	Check Amt	Credit Amt	Total
<u>9394</u>	Current	2018	4/17/2019	\$0.00	\$355,734.99	\$0.00	\$355,734.99
<u>10575</u>	Current	2017	5/1/2018	\$0.00	\$25,956.60	\$0.00	\$25,956.60
<u>9104</u>	Current	2016	5/1/2017	\$0.00	\$5,649.82	\$0.00	\$5,649.82

<b>Sales History</b>								
Filed	Sold	Price	Grantor	Grantee	Book	Page	Deed Type	
8/1/2019	7/31/2019	0	ARNOULT KEITH & AMANDA	CITY OF JONESBORO	2019R	015656	WD(WARRANTY DEED)	
8/22/2002	8/22/2002	80,000	COLEMAN	ARNOULT	631	908	WD(WARRANTY DEED)	
10/5/2001	10/5/2001	42,000	MAXWELL	COLEMAN	614	111		
10/5/2001	10/5/2001	42,000	MAXWELL	COLEMAN	614	109		
9/20/1984	9/20/1984	0	MAXWELL	MAXWELL		980	QCD(QUIT CLAIM DEED)	

City of Jonesboro - Page 1

Client	City of Jonesboro			
Property Address	5713 E Nettleton Ave			
City	Jonesboro	County	Craighead	State AR Zip Code 72404
Appraiser	Bob Gibson			



City of Jonesboro

Signature Copy

Resolution: R-EN-120-2019

2019R-019611  
 JONESBORO DISTRICT  
 CRAIGHEAD COUNTY, ARKANSAS  
 CANDACE EDWARDS, CLERK & RECORDER  
 09/24/2019 09:56:03 AM  
 FEE: 35.00  
 PAGES: 5  
 TRAMAINÉ MCDONALD

File Number: RES-19:121

Enactment Number: R-EN-120-2019

A RESOLUTION TO THE CITY OF JONESBORO, ARKANSAS, AUTHORIZING THE MAYOR AND CITY CLERK TO EXECUTE WARRANTY DEED RESTRICTION FOR 5713 E. NETTLETON AVENUE, JONESBORO, ARKANSAS ACQUIRED WITH FLOOD MITIGATION ASSISTANCE GRANT FUNDS

WHEREAS, the City of Jonesboro, Arkansas, entered into an agreement with Arkansas Natural Resources Commission (ARNC) for a Federal Emergency Management Agency (FEMA) Flood Mitigation Assistance Grant for the acquisition and demolition of 5713 E. Nettleton Avenue; and,

WHEREAS, the City of Jonesboro has acquired property using the FEMA Flood Mitigation Assistance Grant funds; and,

WHEREAS, the terms of the grant restricts the use of property to open space, in perpetuity, in order to protect and preserve natural floodplain values; and,

WHEREAS, to satisfy the grant, the City of Jonesboro must execute Warranty Deed Restriction for this property.

NOW THEREFORE BE IT RESOLVED BY THE CITY COUNCIL FOR THE CITY OF JONESBORO, ARKANSAS THAT:

Section 1. The Mayor and City Clerk are hereby authorized to execute the Warranty Deed Restriction for 5713 E. Nettleton Avenue as required by FEMA Flood Mitigation Assistance Grant agreement.

PASSED AND APPROVED THIS 17<sup>TH</sup> DAY OF SEPTEMBER, 2019.

  
 Harold Perrin, Mayor

Date 8-19-19



ATTEST:   
 Donna Jackson, City Clerk

Date 9/19/19





## City of Jonesboro - Page 2

Client	City of Jonesboro				
Property Address	5713 E Nettleton Ave				
City	Jonesboro	County	Craighead	State	AR Zip Code 72404
Appraiser	Bob Gibson				



P.O. Box 1845 \_ 300 S. Church St.  
Jonesboro, AR 72403  
Phone: (870) 932-2438

In reference to the "Property" [5713 E. Nettleton Ave.], conveyed by the Deed between "Property Owner" [Keith & Amanda Arnoult], participating in the federally-assisted acquisition project ("the Grantor") Arkansas Natural Resources Commission [ANRC], ("the Grantee") City of Jonesboro, its successors and assigns:

WHEREAS, the Flood Mitigation Assistance Program, as authorized in the National Flood Insurance Reform Act of 1994, Sections 1366 and 1367, (42 USC §§ 4104c, 4104d), identifies the use of FMA funds for planning and carrying out activities designed to reduce the risk of flood damage to structures insurable under the National Flood Insurance Program;

WHEREAS, the mitigation grant program provides a process for a local government, through the State, to apply for federal funds for mitigation assistance to acquire interests in property, including the purchase of structures in the floodplain, to demolish and/or remove the structures, and to maintain the use of the Property as open space in perpetuity;

Whereas, Arkansas Natural Resources Commission has applied for and been awarded such funding from the Department of Homeland Security, Federal Emergency Management Agency and has entered into a mitigation grant program Grant Agreement dated August 14, 2017 with FEMA and herein incorporated by reference; making it a mitigation grant program grantee.

Whereas, the Property is located in the City of Jonesboro, Arkansas, and the City of Jonesboro participates in the National Flood Insurance Program and is in good standing with NFIP as of the date of the Deed;

Whereas, the City of Jonesboro acting by and through the City of Jonesboro City Council, has applied for and been awarded federal funds pursuant to an agreement with Arkansas Natural Resources Commission dated August 14, 2017, Project Number FMA-PJ-06-AR-2017-006 and herein incorporated by reference, making it a mitigation grant program sub-grantee;

WHEREAS, the terms of the mitigation grant program statutory authorities, Federal program requirements consistent with 44 C.F.R. Part 80, the Grant Agreement, and the State-local Agreement require that the Grantee agree to conditions that restrict the use of the land to open space in perpetuity in order to protect and preserve natural floodplain values;

Now, therefore, the grant is made subject to the following terms and conditions:

1. Terms. Pursuant to the terms of the Flood Mitigation Assistance Grant program statutory authorities, Federal program requirements consistent with 44 C.F.R. Part 80, the Grant Agreement, and the State - local Agreement, the following conditions and restrictions shall apply in perpetuity to the Property described in the attached deed and acquired by the Grantee pursuant to FEMA program requirements concerning the acquisition of property for open space:

## City of Jonesboro - Page 3

Client	City of Jonesboro				
Property Address	5713 E Nettleton Ave				
City	Jonesboro	County	Craighead	State	AR Zip Code 72404
Appraiser	Bob Gibson				

a. **Compatible uses.** The Property shall be dedicated and maintained in perpetuity as open space for the conservation of natural floodplain functions. Such uses may include: parks for outdoor recreational activities; wetlands management; nature reserves; cultivation; grazing; camping (except where adequate warning time is not available to allow evacuation); unimproved, unpaved parking lots; buffer zones; and other uses consistent with FEMA guidance for open space acquisition, Hazard Mitigation Assistance, Requirements for Property Acquisition and Relocation for Open Space.

b. **Structures.** No new structures or improvements shall be erected on the Property other than:

i. A public facility that is open on all sides and functionally related to a designated open space or recreational use;

ii. A public rest room; or

iii. A structure that is compatible with open space and conserves the natural function of the floodplain, including the uses described in Paragraph 1.a., above, and approved by the FEMA Administrator in writing before construction of the structure begins.

Any improvements on the Property shall be in accordance with proper floodplain management policies and practices. Structures built on the Property according to paragraph b. of this section shall be floodproofed or elevated to at least the base flood level plus 1 foot of freeboard, or greater, if required by FEMA, or if required by any State, Tribal, or local ordinance, and in accordance with criteria established by the FEMA Administrator.

c. **Disaster Assistance and Flood Insurance.** No Federal entity or source may provide disaster assistance for any purpose with respect to the Property, nor may any application for such assistance be made to any Federal entity or source. The Property is not eligible for coverage under the NFIP for damage to structures on the property occurring after the date of the property settlement, except for pre-existing structures being relocated off the property as a result of the project.

d. **Transfer.** The Grantee, including successors in interest, shall convey any interest in the Property only if the FEMA Regional Administrator, through the State, gives prior written approval of the transferee in accordance with this paragraph.

i. The request by the Grantee, through the State, to the FEMA Regional Administrator must include a signed statement from the proposed transferee that it acknowledges and agrees to be bound by the terms of this section, and documentation of its status as a qualified conservation organization if applicable.

ii. The Grantee may convey a property interest only to a public entity or to a qualified conservation organization. However, the Grantee may convey an easement or lease to a private individual or entity for purposes compatible with the uses described in paragraph (a), of this section, with the prior approval of the FEMA Regional Administrator, and so long as the conveyance does not include authority to control and enforce the terms and conditions of this section.

## City of Jonesboro - Page 4

Client	City of Jonesboro				
Property Address	5713 E Nettleton Ave				
City	Jonesboro	County	Craighead	State	AR Zip Code 72404
Appraiser	Bob Gibson				

iii. If title to the Property is transferred to a public entity other than one with a conservation mission, it must be conveyed subject to a conservation easement that shall be recorded with the deed and shall incorporate all terms and conditions set forth in this section, including the easement holder's responsibility to enforce the easement. This shall be accomplished by one of the following means:

a) The Grantee shall convey, in accordance with this paragraph, a conservation easement to an entity other than the title holder, which shall be recorded with the deed, or

b) At the time of title transfer, the Grantee shall retain such conservation easement, and record it with the deed.

iv. Conveyance of any property interest must reference and incorporate the original deed restrictions providing notice of the conditions in this section and must incorporate a provision for the property interest to revert to the State, Tribe, or local government in the event that the transferee ceases to exist or loses its eligible status under this section.

2. Inspection. FEMA, its representatives and assigns including the state or tribe shall have the right to enter upon the Property, at reasonable times and with reasonable notice, for the purpose of inspecting the Property to ensure compliance with the terms of this part, the Property conveyance and of the grant award.

3. Monitoring and Reporting. Every three years on [date], the Grantee (mitigation grant program sub-grantee), in coordination with any current successor in interest, shall submit through the State to the FEMA Regional Administrator a report certifying that the Grantee has inspected the Property within the month preceding the report, and that the Property continues to be maintained consistent with the provisions of 44 C.F.R. Part 80, the property conveyance, and the grant award.

4. Enforcement. The Grantee (mitigation grant program sub-grantee), the State, FEMA, and their respective representatives, successors and assigns, are responsible for taking measures to bring the Property back into compliance if the Property is not maintained according to the terms of 44 C.F.R. Part 80, the property conveyance, and the grant award. The relative rights and responsibilities of FEMA, the State, the Grantee, and subsequent holders of the property interest at the time of enforcement, shall include the following:

a. The State will notify the Grantee and any current holder of the property interest in writing and advise them that they have 60 days to correct the violation.

i. If the Grantee or any current holder of the property interest fails to demonstrate a good faith effort to come into compliance with the terms of the grant within the 60-day period, the State shall enforce the terms of the grant by taking any measures it deems appropriate, including but not limited to bringing an action at law or in equity in a court of competent jurisdiction.

ii. FEMA, its representatives, and assignees may enforce the terms of the grant by taking any measures it deems appropriate, including but not limited to 1 or more of the following:

**City of Jonesboro - Page 5**

Client	City of Jonesboro				
Property Address	5713 E Nettleton Ave				
City	Jonesboro	County	Craighead	State	AR Zip Code 72404
Appraiser	Bob Gibson				

a) Withholding FEMA mitigation awards or assistance from the State or Tribe, and Grantee; and current holder of the property interest.

b) Requiring transfer of title. The Grantee or the current holder of the property interest shall bear the costs of bringing the Property back into compliance with the terms of the grant; or

c) Bringing an action at law or in equity in a court of competent jurisdiction against any or all of the following parties: the State, the Tribe, the local community, and their respective successors.

5. Amendment. This agreement may be amended upon signatures of FEMA, the state, and the Grantee only to the extent that such amendment does not affect the fundamental and statutory purposes underlying the agreement.

6. Severability. Should any provision of this grant or the application thereof to any person or circumstance be found to be invalid or unenforceable, the rest and remainder of the provisions of this grant and their application shall not be affected and shall remain valid and enforceable.

Grantor's Signature  Date 16 August 2019

Grantor's Name (printed or typed) Bruce Holland, Director, Arkansas Natural Resources Commission, A Division of the Arkansas Department of Agriculture

Grantee's Signature  Date 8-18-19

Grantee's Name/Title (printed or typed) City of Jonesboro, Arkansas by: Mayor Harold Perrin

Attest Signature  Date 9/19/19

Attest Name/Title (printed or typed) Donna Jackson (Jonesboro City Clerk)

**ENVIRONMENTAL ADDENDUM**  
**APPARENT\* HAZARDOUS SUBSTANCES AND/OR DETRIMENTAL ENVIRONMENTAL CONDITIONS**

Client	City of Jonesboro		
Address	5713 E Nettleton Ave		
City	Jonesboro	County	Craighead
Appraiser	Bob Gibson	State	AR
		Zip code	72404

\* **Apparent** is defined as that which is visible, obvious, evident or manifest to the appraiser.

This universal Environmental Addendum is for use with any real estate appraisal. Only the statements which have been checked by the appraiser apply to the property being appraised.

This addendum reports the results of the appraiser's routine inspection of and inquiries about the subject property and its surrounding area. It also states what assumptions were made about the existence (or nonexistence) of any hazardous substances and/or detrimental environmental conditions. **The appraiser is not an expert environmental inspector** and therefore might be unaware of existing hazardous substances and/or detrimental environmental conditions which may have a negative effect on the safety and value of the property. It is possible that tests and inspections made by a qualified environmental inspector would reveal the existence of hazardous materials and/or detrimental environmental conditions on or around the property that would negatively affect its safety and value.

**DRINKING WATER**

- Drinking Water is supplied to the subject from a municipal water supply which is considered safe. However the only way to be absolutely certain that the water meets published standards is to have it tested at all discharge points.
- Drinking Water is supplied by a well or other non-municipal source. It is recommended that tests be made to be certain that the property is supplied with adequate pure water.
- Lead can get into drinking water from its source, the pipes, at all discharge points, plumbing fixtures and/or appliances. The only way to be certain that water does not contain an unacceptable lead level is to have it tested at all discharge points.
- The value estimated in this appraisal is based on the assumption that there is an adequate supply of safe, lead-free Drinking Water.

Comments \_\_\_\_\_

**SANITARY WASTE DISPOSAL**

- Sanitary Waste is removed from the property by a municipal sewer system.
- Sanitary Waste is disposed of by a septic system or other sanitary on site waste disposal system. The only way to determine that the disposal system is adequate and in good working condition is to have it inspected by a qualified inspector.
- The value estimated in this appraisal is based on the assumption that the Sanitary Waste is disposed of by a municipal sewer or an adequate properly permitted alternate treatment system in good condition.

Comments \_\_\_\_\_

**SOIL CONTAMINANTS**

- There are no apparent signs of Soil Contaminants on or near the subject property (except as reported in Comments below). It is possible that research, inspection and testing by a qualified environmental inspector would reveal existing and/or potential hazardous substances and/or detrimental environmental conditions on or around the property that would negatively affect its safety and value.
- The value estimated in this appraisal is based on the assumption that the subject property is free of Soil Contaminants.

Comments \_\_\_\_\_

**ASBESTOS**

- N/A All or part of the improvements were constructed before 1979 when Asbestos was a common building material. The only way to be certain that the property is free of friable and non-friable Asbestos is to have it inspected and tested by a qualified asbestos inspector.
- N/A The improvements were constructed after 1979. No apparent friable Asbestos was observed (except as reported in Comments below).
- N/A The value estimated in this appraisal is based on the assumption that there is no uncontained friable Asbestos or other hazardous Asbestos material on the property.

Comments \_\_\_\_\_

**PCBs (POLYCHLORINATED BIPHENYLS)**

- There were no apparent leaking fluorescent light ballasts, capacitors or transformers anywhere on or nearby the property (except as reported in Comments below).
- There was no apparent visible or documented evidence known to the appraiser of soil or groundwater contamination from PCBs anywhere on the property (except as reported in Comments below).
- The value estimated in this appraisal is based on the assumption that there are no uncontained PCBs on or nearby the property.

Comments \_\_\_\_\_

**RADON**

- The appraiser is not aware of any Radon tests made on the subject property within the past 12 months (except as reported in Comments below).
- The appraiser is not aware of any indication that the local water supplies have been found to have elevated levels of Radon or Radium.
- The appraiser is not aware of any nearby properties (except as reported in Comments below) that were or currently are used for uranium, thorium or radium extraction or phosphate processing.
- The value estimated in this appraisal is based on the assumption that the Radon level is at or below EPA recommended levels.

Comments \_\_\_\_\_

**USTs (UNDERGROUND STORAGE TANKS)**

- There is no apparent visible or documented evidence known to the appraiser of any USTs on the property nor any known historical use of the property that would likely have had USTs.
- There are no apparent petroleum storage and/or delivery facilities (including gasoline stations or chemical manufacturing plants) located on adjacent properties (except as reported in Comments below).
- There are apparent signs of USTs existing now or in the past on the subject property. It is recommended that an inspection by a qualified UST inspector be obtained to determine the location of any USTs together with their condition and proper registration if they are active; and if they are inactive, to determine whether they were deactivated in accordance with sound industry practices.
- The value estimated in this appraisal is based on the assumption that any functioning USTs are not leaking and are properly registered and that any abandoned USTs are free from contamination and were properly drained, filled and sealed.

Comments \_\_\_\_\_

**NEARBY HAZARDOUS WASTE SITES**

- There are no apparent Hazardous Waste Sites on the subject property or nearby the subject property (except as reported in Comments below). Hazardous Waste Site search by a trained environmental engineer may determine that there is one or more Hazardous Waste Sites on or in the area of the subject property.
- The value estimated in this appraisal is based on the assumption that there are no Hazardous Waste Sites on or nearby the subject property that negatively affect the value or safety of the property.

Comments \_\_\_\_\_

**UREA FORMALDEHYDE (UFFI) INSULATION**

- N/A All or part of the improvements were constructed before 1982 when UREA foam insulation was a common building material. The only way to be certain that the property is free of UREA formaldehyde is to have it inspected by a qualified UREA formaldehyde inspector.
- N/A The improvements were constructed after 1982. No apparent UREA formaldehyde materials were observed (except as reported in Comments below).
- N/A The value estimated in this appraisal is based on the assumption that there is no significant UFFI insulation or other UREA formaldehyde material on the property.

Comments \_\_\_\_\_

**LEAD PAINT**

- N/A All or part of the improvements were constructed before 1980 when Lead Paint was a common building material. There is no apparent visible or known documented evidence of peeling or flaking Lead Paint on the floors, walls or ceilings (except as reported in Comments below). The only way to be certain that the property is free of surface or subsurface Lead Paint is to have it inspected by a qualified inspector.
- N/A The improvements were constructed after 1980. No apparent Lead Paint was observed (except as reported in Comments below).
- N/A The value estimated in this appraisal is based on the assumption that there is no flaking or peeling Lead Paint on the property.

Comments \_\_\_\_\_

**AIR POLLUTION**

- There are no apparent signs of Air Pollution at the time of the inspection nor were any reported (except as reported in Comments below). The only way to be certain that the air is free of pollution is to have it tested.
- The value estimated in this appraisal is based on the assumption that the property is free of Air Pollution.

Comments \_\_\_\_\_

**WETLANDS/FLOOD PLAINS**

- The site does not contain any apparent Wetlands/Flood Plains (except as reported in Comments below). The only way to be certain that the site is free of Wetlands/Flood Plains is to have it inspected by a qualified environmental professional.
- The value estimated in this appraisal is based on the assumption that there are no Wetlands/Flood Plains on the property (except as reported in Comments below).

Comments \_\_\_\_\_

**MISCELLANEOUS ENVIRONMENTAL HAZARDS**

- There are no other apparent miscellaneous hazardous substances and/or detrimental environmental conditions on or in the area of the site except as indicated below:
  - Excess Noise \_\_\_\_\_
  - Radiation + Electromagnetic Radiation \_\_\_\_\_
  - Light Pollution \_\_\_\_\_
  - Waste Heat \_\_\_\_\_
  - Acid Mine Drainage \_\_\_\_\_
  - Agricultural Pollution \_\_\_\_\_
  - Geological Hazards \_\_\_\_\_
  - Nearby Hazardous Property \_\_\_\_\_
  - Infectious Medical Wastes \_\_\_\_\_
  - Pesticides \_\_\_\_\_
  - Others (Chemical Storage + Storage Drums, Pipelines, etc.) \_\_\_\_\_
- The value estimated in this appraisal is based on the assumption that there are no Miscellaneous environmental Hazards (except those reported above) that would negatively affect the value of the property.

When any of the environmental assumptions made in this addendum are not correct, the estimated value in this appraisal may not be valid.

# MULTI-PURPOSE SUPPLEMENTAL ADDENDUM FOR FEDERALLY RELATED TRANSACTIONS

Bob Gibson Appraisal Service

Client	City of Jonesboro			
Property Address	5713 E Nettleton Ave			
City	Jonesboro	County	Craighead	State AR Zip Code 72404
Appraiser	Bob Gibson			

This Multi-Purpose Supplemental Addendum for Federally Related Transactions was designed to provide the appraiser with a convenient way to comply with the current appraisal standards and requirements of the Federal Deposit Insurance Corporation (FDIC), the Office of the Comptroller of Currency (OCC), The Office of Thrift Supervision (OTS), the Resolution Trust Corporation (RTC), and the Federal Reserve.

**This Multi-Purpose Supplemental Addendum is for use with any appraisal. Only those statements which have been checked by the appraiser apply to the property being appraised.**

**PURPOSE & FUNCTION OF APPRAISAL**

The purpose of the appraisal is to estimate the market value of the subject property as defined herein. The function of the appraisal is to assist the above-named Lender in evaluating the subject property for lending purposes. This is a federally related transaction.

**EXTENT OF APPRAISAL PROCESS**

- The appraisal is based on the information gathered by the appraiser from public records, other identified sources, inspection of the subject property and neighborhood, and selection of comparable sales within the subject market area. The original source of the comparables is shown in the Data Source section of the market grid along with the source of confirmation, if available. The original source is presented first. The sources and data are considered reliable. When conflicting information was provided, the source deemed most reliable has been used. Data believed to be unreliable was not included in the report nor used as a basis for the value conclusion.
- The Reproduction Cost is based on \_\_\_\_\_ supplemented by the appraiser's knowledge of the local market.
- Physical depreciation is based on the estimated effective age of the subject property. Functional and/or external depreciation, if present, is specifically addressed in the appraisal report or other addenda. In estimating the site value, the appraiser has relied on personal knowledge of the local market. This knowledge is based on prior and/or current analysis of site sales and/or abstraction of site values from sales of improved properties.
- The subject property is located in an area of primarily owner-occupied single family residences and the Income Approach is not considered to be meaningful. For this reason, the Income Approach was not used.
- The Estimated Market Rent and Gross Rent Multiplier utilized in the Income Approach are based on the appraiser's knowledge of the subject market area. The rental knowledge is based on prior and/or current rental rate surveys of residential properties. The Gross Rent Multiplier is based on prior and/or current analysis of prices and market rates for residential properties.
- For income producing properties, actual rents, vacancies and expenses have been reported and analyzed. They have been used to project future rents, vacancies and expenses.

**SUBJECT PROPERTY OFFERING INFORMATION**

- According to MLS \_\_\_\_\_ the subject property:
- has not been offered for sale in the past:  30 days  1 year  3 years.
  - is currently offered for sale for \$ \_\_\_\_\_.
  - was offered for sale within the past:  30 days  1 year  3 years for \$ \_\_\_\_\_.
  - Offering information was considered in the final reconciliation of value.
  - Offering information was not considered in the final reconciliation of value.
  - Offering information was not available. The reasons for unavailability and the steps taken by the appraiser are explained later in this addendum.

**SALES HISTORY OF SUBJECT PROPERTY**

- According to Craighead County Tax Records \_\_\_\_\_ the subject property:
- Has not transferred  in the past twelve months.  in the past thirty-six months.  in the past 5 years.
  - Has transferred  in the past twelve months.  in the past thirty-six months.  in the past 5 years.
  - All prior sales which have occurred in the past 3 years are listed below and reconciled to the appraised value, either in the body of the report or in the addenda.

Date	Sales Price	Document #	Seller	Buyer
07/31/2019		0 2019R-015656	Keith & Amanda Arnout	City of Jonesboro

**FEMA FLOOD HAZARD DATA**

- Subject property is not located in a FEMA Special Flood Hazard Area.
- Subject property is located in a FEMA Special Flood Hazard Area.

Zone	FEMA Map/Panel #	Map Date	Name of Community
AE	05031C0153C	09/27/1991	Jonesboro / Craighead County

- The community does not participate in the National Flood Insurance Program.
- The community does participate in the National Flood Insurance Program.
- It is covered by a regular program.
- It is covered by an emergency program.

**CURRENT SALES CONTRACT**

- The subject property is currently not under contract.
- The contract and/or escrow instructions were not available for review. The unavailability of the contract is explained later in the addenda section.
- The contract and/or escrow instructions were reviewed. The following summarizes the contract:

Contract Date	Amendment Date	Contract Price	Seller

- The contract indicated that personal property was not included in the sale.
- The contract indicated that personal property was included. It consisted of \_\_\_\_\_ Estimated contributory value is \$ \_\_\_\_\_.
- Personal property was not included in the final value estimate.
- Personal property was included in the final value estimate.
- The contract indicated no financing concessions or other incentives.
- The contract indicated the following concessions or incentives: \_\_\_\_\_
- If concessions or incentives exist, the comparables were checked for similar concessions and appropriate adjustments were made, if applicable, so that the final value conclusion is in compliance with the Market Value defined herein.

**MARKET OVERVIEW** Include an explanation of current market conditions and trends.

4-6 months is considered a reasonable marketing period for the subject property based on MLS data, appraiser's knowledge of the local market and discussions with brokers and agents.

**ADDITIONAL CERTIFICATION**

The Appraiser certifies and agrees that:


- (1) The analyses, opinions and conclusions were developed, and this report was prepared, in conformity with the Uniform Standards of Professional Appraisal Practice ("USPAP"), except that the Departure Provision of the USPAP does not apply.
- (2) Their compensation is not contingent upon the reporting of predetermined value or direction in value that favors the cause of the client, the amount of the value estimate, the attainment of a stipulated result, or the occurrence of a subsequent event.
- (3) This appraisal assignment was not based on a requested minimum valuation, a specific valuation, or the approval of a loan.

**ADDITIONAL (ENVIRONMENTAL) LIMITING CONDITIONS**

The value estimated is based on the assumption that the property is not negatively affected by the existence of hazardous substances or detrimental environmental conditions unless otherwise stated in this report. The appraiser is not an expert in the identification of hazardous substances or detrimental environmental conditions. The appraiser's routine inspection of and inquiries about the subject property did not develop any information that indicated any apparent significant hazardous substances or detrimental environmental conditions which would affect the property negatively unless otherwise stated in this report. It is possible that tests and inspections made by a qualified hazardous substance and environmental expert would reveal the existence of hazardous substances or detrimental environmental conditions on or around the property that would negatively affect its value.

**ADDITIONAL COMMENTS**

**APPRAISER'S SIGNATURE & LICENSE/CERTIFICATION**

Appraiser's Signature  \_\_\_\_\_

Appraiser's Name (print) Bob Gibson \_\_\_\_\_

State AR  License  Certification # CG0247 \_\_\_\_\_

Effective Date October 16, 2019 \_\_\_\_\_ Date Prepared October 22, 2019 \_\_\_\_\_

Phone # (870) 932-5206 \_\_\_\_\_ Tax ID # 71-0792672 \_\_\_\_\_



**CO-SIGNING APPRAISER'S CERTIFICATION**

- The co-signing appraiser has personally inspected the subject property, both inside and out, and has made an exterior inspection of all comparable sales listed in the report. The report was prepared by the appraiser under direct supervision of the co-signing appraiser. The co-signing appraiser accepts responsibility for the contents of the report including the value conclusions and the limiting conditions, and confirms that the certifications apply fully to the co-signing appraiser.
- The co-signing appraiser has not personally inspected the interior of the subject property and:
  - has not inspected the exterior of the subject property and all comparable sales listed in the report.
  - has inspected the exterior of the subject property and all comparable sales listed in the report.
- The report was prepared by the appraiser under direct supervision of the co-signing appraiser. The co-signing appraiser accepts responsibility for the contents of the report, including the value conclusions and the limiting conditions, and confirms that the certifications apply fully to the co-signing appraiser with the exception of the certification regarding physical inspections. The above describes the level of inspection performed by the co-signing appraiser.
- The co-signing appraiser's level of inspection, involvement in the appraisal process and certification are covered elsewhere in the addenda section of this appraisal.

**CO-SIGNING APPRAISER'S SIGNATURE & LICENSE/CERTIFICATION**

Co-Signing Appraiser's Signature \_\_\_\_\_ Effective Date \_\_\_\_\_ Date Prepared \_\_\_\_\_

Co-Signing Appraiser's Name (print) \_\_\_\_\_ Phone # \_\_\_\_\_

State \_\_\_\_\_  License  Certification # \_\_\_\_\_ Tax ID # \_\_\_\_\_



**DEFINITION OF MARKET VALUE:** The most probable price which a property should bring in a competitive and open market under all conditions requisite to a fair sale, the buyer and seller, each acting prudently, knowledgeably and assuming the price is not affected by undue stimulus. Implicit in this definition is the consummation of a sale as of a specified date and the passing of title from seller to buyer under conditions whereby: (1) buyer and seller are typically motivated; (2) both parties are well informed or well advised, and each acting in what he considers his own best interest; (3) a reasonable time is allowed for exposure in the open market; (4) payment is made in terms of cash in U.S. dollars or in terms of financial arrangements comparable thereto; and (5) the price represents the normal consideration for the property sold unaffected by special or creative financing or sales concessions\* granted by anyone associated with the sale.

\* Adjustments to the comparables must be made for special or creative financing or sales concessions. No adjustments are necessary for those costs which are normally paid by sellers as a result of tradition or law in a market area; these costs are readily identifiable since the seller pays these costs in virtually all sales transactions. Special or creative financing adjustments can be made to the comparable property by comparisons to financing terms offered by a third party institutional lender that is not already involved in the property or transaction. Any adjustment should not be calculated on a mechanical dollar for dollar cost of the financing or concession but the dollar amount of any adjustment should approximate the market's reaction to the financing or concessions based on the appraiser's judgement.

## STATEMENT OF LIMITING CONDITIONS AND APPRAISER'S CERTIFICATION

**CONTINGENT AND LIMITING CONDITIONS:** The appraiser's certification that appears in the appraisal report is subject to the following conditions:

1. The appraiser will not be responsible for matters of a legal nature that affect either the property being appraised or the title to it. The appraiser assumes that the title is good and marketable and, therefore, will not render any opinions about the title. The property is appraised on the basis of it being under responsible ownership.
2. The appraiser has provided a sketch in the appraisal report to show approximate dimensions of the improvements and the sketch is included only to assist the reader of the report in visualizing the property and understanding the appraiser's determination of its size.
3. The appraiser has examined the available flood maps that are provided by the Federal Emergency Management Agency (or other data sources) and has noted in the appraisal report whether the subject site is located in an identified Special Flood Hazard Area. Because the appraiser is not a surveyor, he or she makes no guarantees, express or implied, regarding this determination.
4. The appraiser will not give testimony or appear in court because he or she made an appraisal of the property in question, unless specific arrangements to do so have been made beforehand.
5. The appraiser has estimated the value of the land in the cost approach at its highest and best use and the improvements at their contributory value. These separate valuations of the land and improvements must not be used in conjunction with any other appraisal and are invalid if they are so used.
6. The appraiser has noted in the appraisal report any adverse conditions (such as, needed repairs, depreciation, the presence of hazardous wastes, toxic substances, etc.) observed during the inspection of the subject property or that he or she became aware of during the normal research involved in performing the appraisal. Unless otherwise stated in the appraisal report, the appraiser has no knowledge of any hidden or unapparent conditions of the property or adverse environmental conditions (including the presence of hazardous wastes, toxic substances, etc.) that would make the property more or less valuable, and has assumed that there are no such conditions and makes no guarantees or warranties, express or implied, regarding the condition of the property. The appraiser will not be responsible for any such conditions that do exist or for any engineering or testing that might be required to discover whether such conditions exist. Because the appraiser is not an expert in the field of environmental hazards, the appraisal report must not be considered as an environmental assessment of the property.
7. The appraiser obtained the information, estimates, and opinions that were expressed in the appraisal report from sources that he or she considers to be reliable and believes them to be true and correct. The appraiser does not assume responsibility for the accuracy of such items that were furnished by other parties.
8. The appraiser will not disclose the contents of the appraisal report except as provided for in the Uniform Standards of Professional Appraisal Practice.
9. The appraiser has based his or her appraisal report and valuation conclusion for an appraisal that is subject to satisfactory completion, repairs, or alterations on the assumption that completion of the improvements will be performed in a workmanlike manner.
10. The appraiser must provide his or her prior written consent before the lender/client specified in the appraisal report can distribute the appraisal report (including conclusions about the property value, the appraiser's identity and professional designations, and references to any professional appraisal organizations or the firm with which the appraiser is associated) to anyone other than the borrower; the mortgagee or its successors and assigns; the mortgage insurer; consultants; professional appraisal organizations; any state or federally approved financial institution; or any department, agency, or instrumentality of the United States or any state or the District of Columbia; except that the lender/client may distribute the property description section of the report only to data collection or reporting service(s) without having to obtain the appraiser's prior written consent. The appraiser's written consent and approval must also be obtained before the appraisal can be conveyed by anyone to the public through advertising, public relations, news, sales, or other media.


**APPRAISER'S CERTIFICATION:** The Appraiser certifies and agrees that:

1. I have researched the subject market area and have selected a minimum of three recent sales of properties most similar and proximate to the subject property for consideration in the sales comparison analysis and have made a dollar adjustment when appropriate to reflect the market reaction to those items of significant variation. If a significant item in a comparable property is superior to, or more favorable than, the subject property, I have made a negative adjustment to reduce the adjusted sales price of the comparable and, if a significant item in a comparable property is inferior to, or less favorable than the subject property, I have made a positive adjustment to increase the adjusted sales price of the comparable.
2. I have taken into consideration the factors that have an impact on value in my development of the estimate of market value in the appraisal report. I have not knowingly withheld any significant information from the appraisal report and I believe, to the best of my knowledge, that all statements and information in the appraisal report are true and correct.
3. I stated in the appraisal report only my own personal, unbiased, and professional analysis, opinions, and conclusions, which are subject only to the contingent and limiting conditions specified in this form.
4. I have no present or prospective interest in the property that is the subject to this report, and I have no present or prospective personal interest or bias with respect to the participants in the transaction. I did not base, either partially or completely, my analysis and/or the estimate of market value in the appraisal report on the race, color, religion, sex, handicap, familial status, or national origin of either the prospective owners or occupants of the subject property or of the present owners or occupants of the properties in the vicinity of the subject property.
5. I have no present or contemplated future interest in the subject property, and neither my current or future employment nor my compensation for performing this appraisal is contingent on the appraised value of the property.
6. I was not required to report a predetermined value or direction in value that favors the cause of the client or any related party, the amount of the value estimate, the attainment of a specific result, or the occurrence of a subsequent event in order to receive my compensation and/or employment for performing the appraisal. I did not base the appraisal report on a requested minimum valuation, a specific valuation, or the need to approve a specific mortgage loan.
7. I performed this appraisal in conformity with the Uniform Standards of Professional Appraisal Practice that were adopted and promulgated by the Appraisal Standards Board of The Appraisal Foundation and that were in place as of the effective date of this appraisal, with the exception of the departure provision of those Standards, which does not apply. I acknowledge that an estimate of a reasonable time for exposure in the open market is a condition in the definition of market value and the estimate I developed is consistent with the marketing time noted in the neighborhood section of this report, unless I have otherwise stated in the reconciliation section.
8. I have personally inspected the interior and exterior areas of the subject property and the exterior of all properties listed as comparables in the appraisal report. I further certify that I have noted any apparent or known adverse conditions in the subject improvements, on the subject site, or on any site within the immediate vicinity of the subject property of which I am aware and have made adjustments for these adverse conditions in my analysis of the property value to the extent that I had market evidence to support them. I have also commented about the effect of the adverse conditions on the marketability of the subject property.
9. I personally prepared all conclusions and opinions about the real estate that were set forth in the appraisal report. If I relied on significant professional assistance from any individual or individuals in the performance of the appraisal or the preparation of the appraisal report, I have named such individual(s) and disclosed the specific tasks performed by them in the reconciliation section of this appraisal report. I certify that any individual so named is qualified to perform the tasks. I have not authorized anyone to make a change to any item in the report; therefore, if an unauthorized change is made to the appraisal report, I will take no responsibility for it.

**SUPERVISORY APPRAISER'S CERTIFICATION:** If a supervisory appraiser signed the appraisal report, he or she certifies and agrees that: I directly supervise the appraiser who prepared the appraisal report, have reviewed the appraisal report, agree with the statements and conclusions of the appraiser, agree to be bound by the appraiser's certifications numbered 4 through 7 above, and am taking full responsibility for the appraisal and the appraisal report.

**ADDRESS OF PROPERTY APPRAISED:** 5713 E Nettleton Ave, Jonesboro, AR 72404

**APPRAISER:**

Signature:   
 Name: Bob Gibson  
 Date Signed: October 22, 2019  
 State Certification #: CG0247  
 or State License #: \_\_\_\_\_  
 State: AR  
 Expiration Date of Certification or License: 06/30/2020



**SUPERVISORY APPRAISER (only if required):**

Signature: \_\_\_\_\_  
 Name: \_\_\_\_\_  
 Date Signed: \_\_\_\_\_  
 State Certification #: \_\_\_\_\_  
 or State License #: \_\_\_\_\_  
 State: \_\_\_\_\_  
 Expiration Date of Certification or License: \_\_\_\_\_

Did  Did Not Inspect Property

Client City of Jonesboro File No.  
Property Address 5713 E Nettleton Ave  
City Jonesboro County Craighead State AR Zip Code 72404  
Appraiser Bob Gibson

### APPRAISAL AND REPORT IDENTIFICATION

This Report is one of the following types:

- Appraisal Report** (A written report prepared under Standards Rule 2-2(a) , pursuant to the Scope of Work, as disclosed elsewhere in this report.)
- Restricted Appraisal Report** (A written report prepared under Standards Rule 2-2(b) , pursuant to the Scope of Work, as disclosed elsewhere in this report, restricted to the stated intended use by the specified client or intended user.)

### Comments on Standards Rule 2-3

I certify that, to the best of my knowledge and belief:

- The statements of fact contained in this report are true and correct.
- The reported analyses, opinions, and conclusions are limited only by the reported assumptions and limiting conditions and are my personal, impartial, and unbiased professional analyses, opinions, and conclusions.
- Unless otherwise indicated, I have no present or prospective interest in the property that is the subject of this report and no personal interest with respect to the parties involved.
- Unless otherwise indicated, I have performed no services, as an appraiser or in any other capacity, regarding the property that is the subject of this report within the three-year period immediately preceding acceptance of this assignment.
- I have no bias with respect to the property that is the subject of this report or the parties involved with this assignment.
- My engagement in this assignment was not contingent upon developing or reporting predetermined results.
- My compensation for completing this assignment is not contingent upon the development or reporting of a predetermined value or direction in value that favors the cause of the client, the amount of the value opinion, the attainment of a stipulated result, or the occurrence of a subsequent event directly related to the intended use of this appraisal.
- My analyses, opinions, and conclusions were developed, and this report has been prepared, in conformity with the Uniform Standards of Professional Appraisal Practice that were in effect at the time this report was prepared.
- Unless otherwise indicated, I have made a personal inspection of the property that is the subject of this report.
- Unless otherwise indicated, no one provided significant real property appraisal assistance to the person(s) signing this certification (if there are exceptions, the name of each individual providing significant real property appraisal assistance is stated elsewhere in this report).

**Reasonable Exposure Time** (USPAP defines Exposure Time as the estimated length of time that the property interest being appraised would have been offered on the market prior to the hypothetical consummation of a sale at market value on the effective date of the appraisal.)

**My Opinion of Reasonable Exposure Time for the subject property at the market value stated in this report is:** 4-6 months

### Comments on Appraisal and Report Identification

Note any USPAP-related issues requiring disclosure and any state mandated requirements:

#### APPRAISER:

Signature:   
Name: Bob Gibson  
Bob Gibson & Associates  
State Certification #: CG0247  
or State License #: \_\_\_\_\_  
State: AR Expiration Date of Certification or License: 06/30/2020  
Date of Signature and Report: October 22, 2019  
Effective Date of Appraisal: October 16, 2019  
Inspection of Subject:  None  Interior and Exterior  Exterior-Only  
Date of Inspection (if applicable): October 16, 2019



#### SUPERVISORY or CO-APPRAISER (if applicable):

Signature: \_\_\_\_\_  
Name: \_\_\_\_\_  
State Certification #: \_\_\_\_\_  
or State License #: \_\_\_\_\_  
State: \_\_\_\_\_ Expiration Date of Certification or License: \_\_\_\_\_  
Date of Signature: \_\_\_\_\_  
Inspection of Subject:  None  Interior and Exterior  Exterior-Only  
Date of Inspection (if applicable): \_\_\_\_\_

## **PRIVACY NOTICE**

**Pursuant to the Gramm-Leach-Bliley Act of 1999, effective July 1, 2001, Appraisers, along with all providers of personal financial services are now required by federal law to inform their clients of the policies of the firm with regard to the privacy of client nonpublic personal information. As professionals, we understand that your privacy is very important to you and are pleased to provide you with this information.**

### **Types of Nonpublic Personal Information We Collect**

In the course of performing appraisals, we may collect what is known as "nonpublic personal information" about you. This information is used to facilitate the services that we provide to you and may include the information provided to us by you directly or received by us from others with your authorization.

### **Parties to Whom We Disclose Information**

We do not disclose any nonpublic personal information obtained in the course of our engagement with our clients to nonaffiliated third parties, except as necessary or as required by law. By way of example, a necessary disclosure would be to our employees, and in certain situations, to unrelated third party consultants who need to know that information to assist us in providing appraisal services to you. All of our employees and any third party consultants we employ are informed that any information they see as part of an appraisal assignment is to be maintained in strict confidence within the firm.

A disclosure required by law would be a disclosure by us that is ordered by a court of competent jurisdiction with regard to a legal action to which you are a party.

### **Confidentiality and Security**

We will retain records relating to professional services that we have provided to you for a reasonable time so that we are better able to assist you with your needs. In order to protect your nonpublic personal information from unauthorized access by third parties, we maintain physical, electronic and procedural safeguards that comply with our professional standards to insure the security and integrity of your information.

Please feel free to call us an any time if you have any questions about the confidentiality of the information that you provide to us.

**QUALIFICATIONS OF  
BOB L. GIBSON**

**POSITION:** Real Estate Appraiser/Consultant, 420 W. Jefferson, Jonesboro, AR, 72401 Telephone: (870) 932-5206

**PROFESSIONAL EXPERIENCE:**

Chief Appraiser for Home Federal Savings. 1965 to 1975, Fee Appraiser for area financial and real estate concerns, 1965 to 1980

President of H.S.C. Service Corporation. Developed three (3) Subdivisions, constructed single-family homes, one hotel, and numerous condominium from 1975 to 1990

**EDUCATION:**

B.S. Degree in Business Administration and Minor in Economics from Arkansas State University in 1965  
 Graduate of School of Savings & Loans at University of Indiana, Bloomington, Indiana, 1979 to 1982  
 U.S. League of Savings Associations Appraised Study Course, 1965  
 Principles of Real Estate Appraising-1968 Audit, Arkansas State University  
 National Association of Independent Fee Appraisers, Principles of Residential Real Estate, 1990  
 NAIF Income Property Appraising, 1990  
 Marshall and Swifts Valuation Guides Seminar - Residential and Commercial Cost Approach, 1990  
 The Appraisal Institute - Real Estate Appraisal Methods, 1991  
 Uniform Standards of Professional Appraisal Practice, 1991  
 Techniques of Income Property Appraising 1991  
 Uniform Residential Appraisal Report Seminar, IFA, Jonesboro, AR 1993  
 FIRREA: Overview and Practical Application Seminar, IFA, Jonesboro, AR 1994  
 American Disabilities Act Seminar, I.F.A., Jonesboro, AR 1993  
 HUD Guidelines - Lender Selection of the Appraiser, I.F.A., Little Rock, AR 1994 - Member of Lender Appraiser Selection Roster, HUD, Little Rock, AR  
 Appraiser Accountability & Legal Liabilities Seminar, Arkansas Appraisal Foundation, Little Rock, AR 1995  
 Standards of Professional Practice, I.F.A., Jonesboro, AR 1996  
 HUD/FHA Appraiser Training, HUD/FHA, Hot Springs, AR 1996  
 Legal Journal, West Memphis, AR 1998  
 Principles of Condemnation, San Antonio, TX 1999  
 Arkansas Appraisal Board Annual Meeting, Little Rock, AR 2000  
 USPAP, Kelton Schools, Jonesboro, AR, 2000  
 USPAP Update, RCI, Jonesboro, AR 2003  
 USPAP, Lincoln Graduate Center, San Antonio TX 2004  
 Fannie Mae Underwriting, NEA Mortgage Bankers, Jonesboro AR 2004  
 Day with the Board, Little Rock AR 2004  
 Day with the Board, Little Rock AR 2005  
 Day with the Board, Little Rock AR 2006  
 USPAP Update, RCI, Jonesboro, AR 2006  
 Effective Communications in Appraisal Practice, RCI, Jonesboro, AR 2006  
 Day with the Board, Little Rock AR 2007  
 USPAP Update, RCI, Jonesboro, AR 2008  
 Mortgage Fraud, RCI, Jonesboro AR 2008  
 Day with the Board, Little Rock AR 2008  
 USPAP, RCI, Russellville AR 2009  
 Basic Income Capitalization, RCI, Russellville AR 2009  
 Report Writing, RCI, Russellville, AR 2009  
 USPAP Update, RCI, Jonesboro AR 2010  
 USPAP Update, RCI, Jonesboro AR 2012  
 Effective Communications in Appraisal Practice, RCI, Jonesboro AR 2012  
 Appraising FHA Today, McKissock.com, January 2012  
 Construction Details and Trends, McKissock.com 2012  
 Land and Site Valuation, McKissock.com, January 2014  
 Even Odder – More Oddball Appraisals, McKissock.com, January 2014  
 National USPAP (2014-15) 7-hour update, RCI, Jonesboro, AR 2014  
 Valuation of Green Buildings, Background & Competency, RCI, Jonesboro, AR 2014  
 National USPAP (2016-17) 7-hour update, RCI, Jonesboro, AR 2016  
 Appraisal of Owner-Occupied Commercial Properties, McKissock.com, March 2016  
 Expanding Professional Horizons, Undertaking New & Unusual Assignments, 7 hours, Jonesboro, AR 2016  
 National USPAP (2018-19) 7-hour update, RCI, Jonesboro, AR 2018  
 Better Safe Than Sorry, RCI, 7 hours, Jonesboro, AR 2018  
 Appraisal of Self-Storage Facilities, McKissock.com, June 2018

**PROFESSIONAL MEMBERSHIP:**

Charter Member of National Society of Environmental Consultants  
 Master Senior Appraisers (MSA), National Association of Master Appraisers

**CERTIFICATION AND DESIGNATION:**

State Certified Residential Appraiser #CG0247, December 28, 1991  
 State Certified General Appraiser #CG0247, January 6, 1992