


LEGEND

[Symbol]	CURB
[Symbol]	ASPHALT
[Symbol]	CONCRETE
[Symbol]	DRAIN FLOW
[Symbol]	BENCHMARK
[Symbol]	FIRE HYDRANT
[Symbol]	EXISTING CONTOUR
[Symbol]	PROPOSED CONTOUR
[Symbol]	PROPOSED SPOT ELEVATION
[Symbol]	TW = TOP WALK
[Symbol]	TC = TOP CURB
[Symbol]	TWL = TOP RETAINING WALL
[Symbol]	PVT = PAVEMENT
[Symbol]	EXISTING SPOT ELEVATION
[Symbol]	SILT FENCE
[Symbol]	POWER POLE



OWNER / CONTRACTOR CERTIFICATION:
 I certify under penalty of law that I understand the term and conditions of the General National Pollutant Discharge Elimination System (NPDES) Permit that authorizes the storm water discharges associated with the industrial activity from the construction site identified as part of this certification.

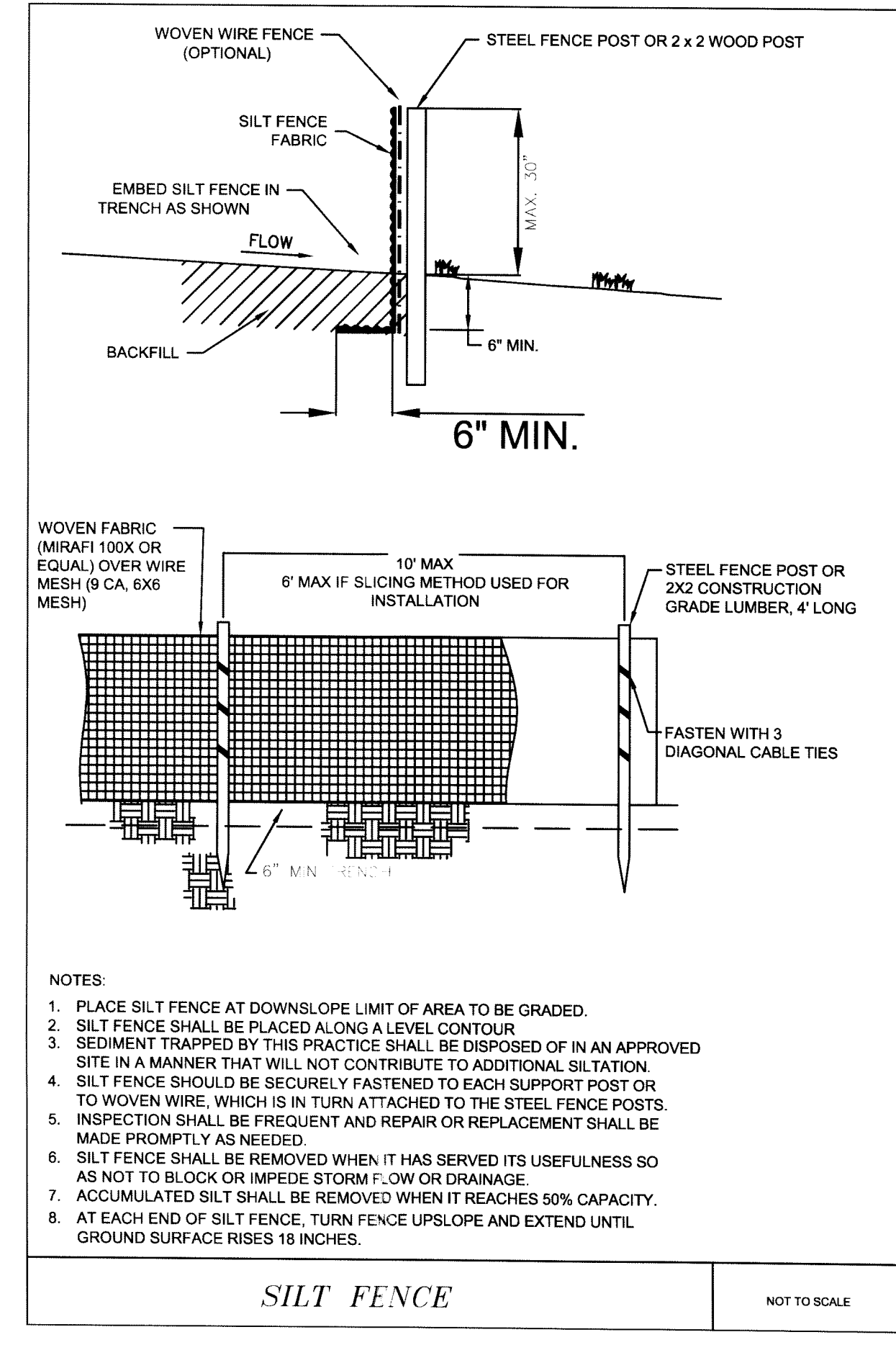
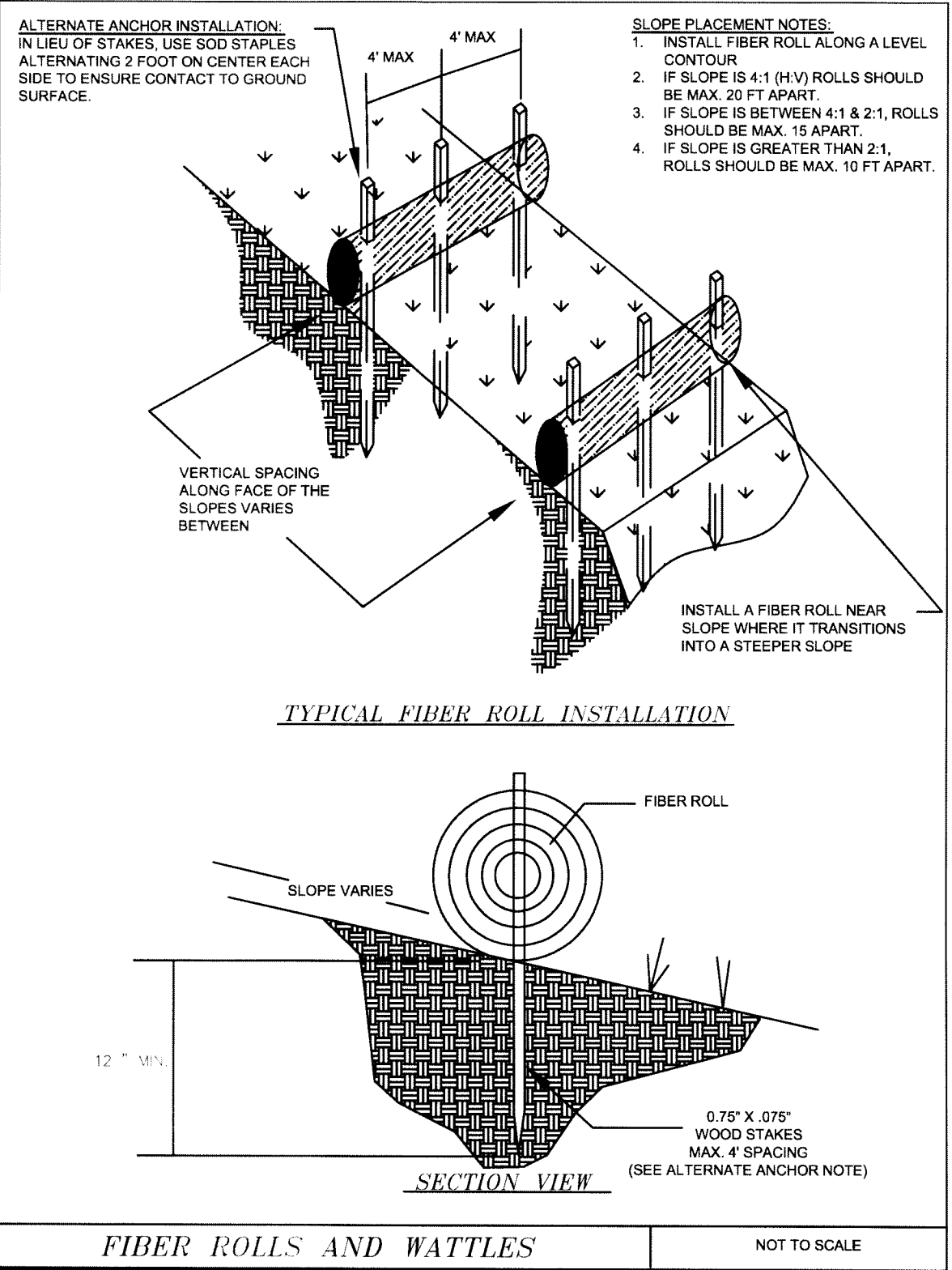
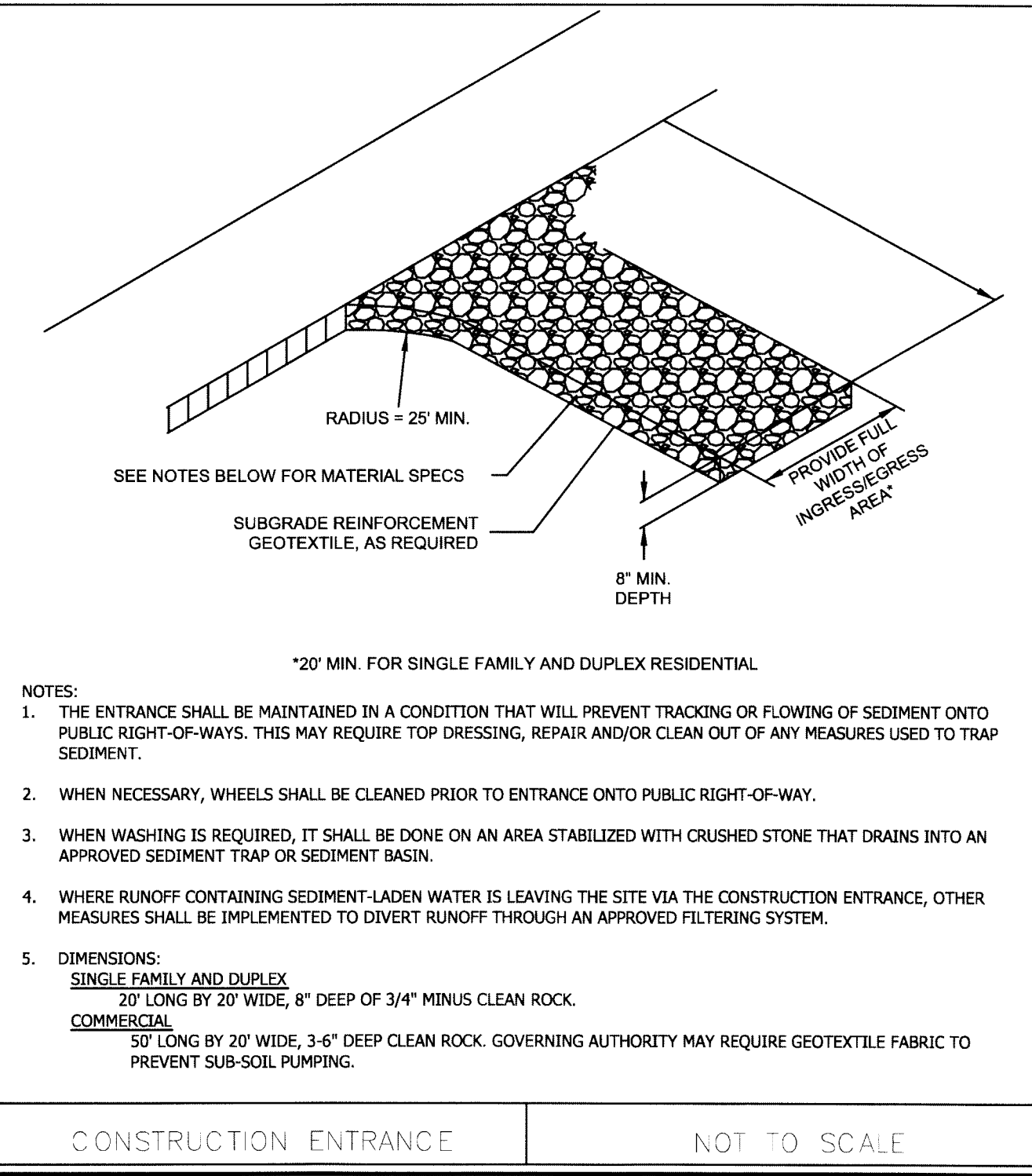
OWNER _____ DATE _____
 CONTRACTOR _____ DATE _____

PROFESSIONAL PLAN CERTIFICATION:
 I certify under penalty of law that this document and all attachments were prepared under my direction or supervision in accordance with a system designed to assure that all qualified personnel properly gathered and evaluated the information submitted. Based on my inquiry of the person or persons who manage the system, or those persons directly responsible for gathering the information submitted is, to the best of my knowledge and belief, true, accurate, and complete. I am aware that there are significant penalties for submitting false information, including the possibility of fine and imprisonment for knowing violations.

PRINTED NAME: Carlos Wood PRINTED TITLE: P.E.
 SIGNATURE: [Signature] DATE: 12/10/12

NOTE:
 DEVELOPER SHALL OBTAIN REQUIRED ADEQ PERMIT PRIOR TO COMMENCING WORK ON THE SITE, PREPARE A SWPPP PLAN, AND DISPLAY THEM FOR PUBLIC ACCESS AT THE SITE.

- NOTES:**
- THIS DRAWING REPRESENTS THE SCHEMATIC MAP OF THE LOCATION AND TYPE OF THE MINIMUM EROSION CONTROL MEASURES ANTICIPATED FOR THIS SITE AND SHALL BE CONSIDERED A PART OF THE STORM WATER POLLUTION PREVENTION PLAN (SWPPP) AS REQUIRED BY THE CITY OF JONESBORO AND ADEQ. THIS MAP SHALL BE UPDATED AND MODIFIED PERIODICALLY AS SPECIFIED IN THE SWPPP PLAN IN ACCORDANCE WITH THE REQUIREMENTS OF THE STATE OF ARKANSAS NATIONAL POLLUTION DISCHARGE ELIMINATION SYSTEM GENERAL PERMIT (NPDES PERMIT).
 - THE OWNER SHALL BE RESPONSIBLE FOR SUBMITTING THE NOTICE OF INTENT TO THE CITY OF JONESBORO ENGINEERING DEPARTMENT AND ARKANSAS DEPARTMENT OF ENVIRONMENTAL QUALITY (ADEQ) AS REQUIRED BY THE GENERAL NPDES PERMIT REGULATIONS AND OBTAINING THE REQUIRED PERMIT FROM ADEQ.
 - CONTRACTOR SHALL INSTALL, INSPECT, MAINTAIN, REPAIR, AND MODIFY ALL EROSION CONTROL MEASURES AND SWPPP PLAN IN ACCORDANCE WITH THE GENERAL PERMIT REQUIREMENTS TO KEEP THEM IN GOOD WORKING CONDITION THROUGHOUT THE ENTIRE CONSTRUCTION PERIOD. FAILURE TO MAINTAIN COMPLIANCE MAY RESULT IN THE DENIAL OF BUILDING AND CONSTRUCTION INSPECTIONS UNTIL CORRECTIONS HAVE BEEN MADE. CONTRACTOR SHALL MAINTAIN A CONTINUOUS UPDATED SWPPP PLAN AND MAP ON SITE (IN A CONTAINER MARKED AS SUCH TO IDENTIFY THE PLAN) IN A PUBLIC ACCESSIBLE LOCATION FOR REVIEW AND INSPECTION BY THE APPROPRIATE INSPECTORS.
 - SILT FENCE & OTHER EROSION CONTROL DEVICES SHALL BE INSTALLED (AS SHOWN ON THE MAP) TO PREVENT MIGRATION OF SEDIMENT TO ADJACENT PROPERTIES & ALONG TOP OF DITCH BANK TO ENSURE THAT THE EXISTING DITCHES ARE NOT CONTAMINATED WITH SEDIMENT DURING CONSTRUCTION. ADDITIONAL LOCATIONS MAY BE NECESSARY AS CONSTRUCTION PROGRESSES. AREAS DISTURBED BY CONSTRUCTION SHALL BE TEMPORARILY SEEDDED IN AREAS WHERE CONSTRUCTION CEASES FOR 14 DAYS AND PERMANENTLY SEEDDED WITHIN 14 DAYS OF THE COMPLETION OF CONSTRUCTION. THE LOCAL SOIL CONSERVATION SERVICE CAN BE CONTACTED FOR ASSISTANCE.
 - CONTRACTOR SHALL INSTALL A STONE CONSTRUCTION EXIT (PRIOR TO CONSTRUCTION) AT THE LOCATIONS CONSTRUCTION VEHICLES LEAVE THE SITE TO PREVENT DUST AND MUD TRACKING ONTO STREETS. CONTRACTOR SHALL CLEAN ALL TRACKING MATERIALS FROM STREETS AS FREQUENTLY AS NECESSARY TO MAINTAIN CLEAN STREETS AND AT A MINIMUM OF THE END OF THE DAY.
 - AN INSPECTION SHALL BE MADE WEEKLY. ALL OBSERVED DEFICIENCIES OF THE BEST MANAGEMENT PRACTICES (BMPs) WILL BE RECORDED AND REPAIRED AS SOON AS POSSIBLE.
 - SEDIMENT SHALL BE REMOVED FROM ALL EROSION CONTROL DEVICES WHEN SEDIMENT REACHES 50% OF THE DEVICE CAPACITY.
 - A SOLID WASTE CONTAINER SHALL BE PROVIDED FOR SOLID WASTE REMOVAL AND LOCATION SHALL BE MARKED ON THE MAP UPON INSTALLATION.
 - A TEMPORARY SANITARY SEWER FACILITY SHALL BE PROVIDED AND LOCATION SHALL BE MARKED ON THE MAP UPON INSTALLATION.
 - A CONCRETE WASTE PIT SHALL BE PROVIDED AS NEEDED DURING THE CONSTRUCTION OF THE SITE AND THE LOCATION SHALL BE MARKED ON THE MAP UPON INSTALLATION.
 - FIBER ROLLS (WATTLES) MAY BE USED AS AN APPROVED ALTERNATIVE IN PLACE OF SILT FENCE WHERE DEEMED NECESSARY TO ACCOMMODATE THE PREVENTION OF INTERFERENCE WITH CONSTRUCTION ACTIVITIES OR PREVENTION OF SOIL DISTURBANCE.



DEMOS BBQ 4115 E. JOHNSON
JONESBORO, AR
EROSION CONTROL
MAP

DATE: 12/10/12
 REV: _____

DRAWN BY: BGW

CARLOS WOOD, P.E.
 ENGINEERING CONSULTANT
 122 CR 375
 BONO, AR 72416
 PHONE/FAX: (870) 972-8335
 EMAIL: WOODENGR@SBCGLOBAL.NET
 WEBSITE: WWW.WOODENGR.COM

