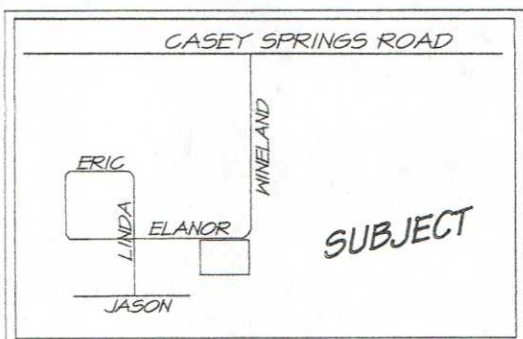


TMS Lasers Minor Plat



Vicinity Map: not to scale



A MINOR PLAT OF:

The following described lands in Craighead County, Arkansas, to-wit:
That part of the Southwest Quarter of the Northwest Quarter of Section 27, Township 14 North, Range 3 East, described as follows: Beginning at the Southeast corner of said SW1/4 NW1/4, run thence NO°30'27"W 393.7 feet to the true point of beginning, run thence NO°30'27"W 215.0 feet to the centerline of Elanor Street, run thence S88°06'29"W 242.0 feet, run thence S0°30'27"E 215.0 feet, run thence S88°06'29"W 242.0 feet to the true point of beginning, containing 1.20 acres, more or less, SUBJECT TO the right-of-way of Elanor Street off the North side thereof.

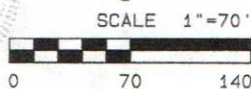
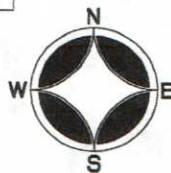
INTO:

LOT 1 of TMS Lasers Minor Plat to the City of Jonesboro, Arkansas.

OWNER'S CERTIFICATION

We the owners of the above described lands do hereby accept the Minor Plat as platted hereon, further dedicating to public use all easements and rights-of-way as shown hereon.

Dated: June 9, 2020



Bradley P. Hancock
Surveying & Mapping
P.O. Box 1522
Paragould, Arkansas

500-14N-03E-0-27-430-16-1400