

FND. R.R. SPIKE
19
1051.5'
SOUTH
C/L CARAWAY ROAD
NW COR. W 1/2, NW 1/4
SECTION 9, T13N-R4E

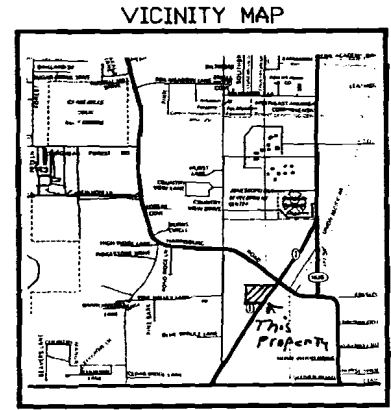
CALVARY PENTECOSTAL
CHURCH
R-1

LEGAL DESCRIPTION
PART OF THE NW 1/4 OF SECTION 9, T13N-R4E, AND BEING MORE PARTICULARLY DESCRIBED AS FOLLOWS; COMMENCE AT THE NW CORNER OF THE NW 1/4 OF SAID SECTION 9, THENCE SOUTH 1051.5 FEET; THENCE N 89°19'29" E 635.0 FEET TO THE POINT OF BEGINNING; THENCE CONTINUE N 89°19'29" E 635.0 FEET; THENCE S 1°59'28" W 59.00 FEET; THENCE S 63°14'00" E 181.49 FEET TO THE WEST RIGHT-OF-WAY OF HIGHWAY #1; THENCE ALONG SAID RIGHT-OF-WAY S 33°48'15" W 502.65 FEET; THENCE N 14°26' E 62.35 FEET; THENCE S 89°6' W 562.83 FEET; THENCE N 3°37'9" E 499.5 FEET TO THE POINT OF BEGINNING, CONTAINING 7.93 ACRES.
THIS PROPERTY IS NOT LOCATED IN THE 100 YEAR FLOOD

635.0'
N 89°19'29" E
POB
FND. REBAR
R-1
DORIC OF
NE ARKANSAS

FND. PIPE
FND. PIPE
SET PIPE
S 1°59'28" W 59.0'
S 63°14' E 181.49'
194.40'

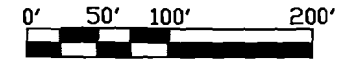

REQUEST TO REZONE
R-1 TO C-3



N 3°37'9" E
499.50'

7.93
ACRES

502.65'
S 33°48'15" W
C/L HIGHWAY NO. 1



POWER POLE ON CORNER
I-1 MDR
562.83'
S 89°6'0" W
N 14°26' E 62.35'

FND. PIPE

OWNERS CERTIFICATE
WE HEREBY CERTIFY THAT WE ARE THE OWNERS OF THE PROPERTY SHOWN AND DESCRIBED HEREON, AND THAT WE DO HEREBY DEDICATE PERPETUAL OF ALL STREETS AND EASEMENTS AS SHOWN.

OWNERS SIGNATURE _____ DATE _____

Dale Adamson Land Surveying
1503 Medallion Circle
Jonesboro, Arkansas
PH: 932-5900

PLAT OF SURVEY

SCALE 1"=100.0'	APPROVED BY	DRAWN BY: DALE
DATE: 01-16-1995		REVISED:
SURVEY PREPARED FOR KENT ARNOLD JONESBORO, ARKANSAS		
		DRAWING NUMBER

