

LEGAL DESCRIPTION


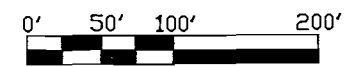
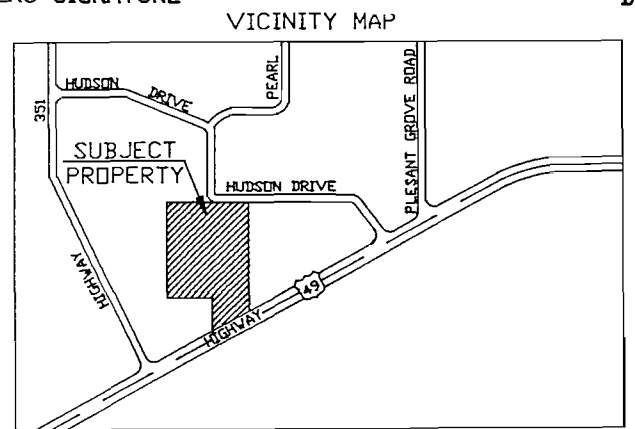
PART OF THE S 1/2 OF THE NW 1/4 OF SECTION 10, T14N-R4E, MORE PARTICULARLY DESCRIBED AS FOLLOWS; COMMENCE AT THE NW CORNER OF THE SW 1/4 OF THE NW 1/4 OF SAID SECTION 10, THENCE S 89°31' E 1015.2 FEET TO THE POINT OF BEGINNING; THENCE S 89°31'00" E 640.0 FEET; THENCE S 0°39'5" W 541.0 FEET; TO THE NORTH RIGHT-OF-WAY OF HIGHWAY NO. 49; THENCE FOLLOWING SAID RIGHT-OF-WAY S 56°11'35" W 373.49 FEET; THENCE N 0°48' W 110.67 FEET THENCE WEST 110.67 FEET; THENCE N 0°48' W 253.7 FEET; THENCE S 89°31' E 13.5 FEET; THENCE N 0°57' E 390.0 FEET TO THE POINT OF BEGINNING, CONTAINING 9.57 ACRES MORE OR LESS.

OWNERS CERTIFICATE

WE HEREBY CERTIFY THAT WE ARE THE OWNERS OF THE PROPERTY SHOWN AND DESCRIBED HEREON, AND THAT WE DO HEREBY DEDICATE PERPETUAL USE OF ALL STREETS AND EASEMENTS AS SHOWN.

[Signature]
OWNERS SIGNATURE

4-15-95
DATE



Dale Adamson Land Surveying
1503 Medallion Circle
Jonesboro, Arkansas
ph: 932-5900

TRACTS 1, 2 & 3
OF THE REPLAT
OF STONEFIELD ADDITION
JONESBORO, ARKANSAS

REPLAT STONEFIELD ADDITION		
SCALE 1"=100.0'	APPROVED BY	DRAWN BY: DALE
DATE: 09-17-1995		REVISED:
SURVEY PREPARED FOR BEN FLYNN JONESBORO, ARKANSAS		
		DRAWING NUMBER