


NE. COR LOT 27 OF THE REPLAT OF RANCHETTE ACRES JONESBORO, CRAIGHEAD COUNTY, ARKANSAS (P.O.B.)



WE, BEING THE OWNERS OF THE FOLLOWING DESCRIBED PARCEL OF LAND DO HEREBY REQUEST THE REZONING FROM COMMERCIAL(C-3) TO RESIDENTIAL (R-3):


DESCRIPTION; A PART OF LOT 27 OF THE REPLAT OF RANCHETTE ACRES, JONESBORO, CRAIGHEAD COUNTY, ARKANSAS, BEING MORE PARTICULARLY DESCRIBED AS FOLLOWS:

BEGIN AT THE NORTHEAST CORNER OF LOT 27 OF THE REPLAT OF RANCHETTE ACRES, JONESBORO, CRAIGHEAD COUNTY, ARKANSAS; THENCE N89°59'00"W 202.00' TO THE POINT OF BEGINNING PROPER; THENCE S0°02'29"W 314.45'; THENCE N89°48'31"W 124.10'; THENCE N0°02'29"E 294.08' TO THE P.C. OF A CURVE TO THE RIGHT WHOSE RADIUS = 20.0'; THENCE NORTHEASTERLY ALONG SAID CURVE 31.42' TO THE P.T. OF SAID CURVE; THENCE S89°59'00"E 104.1' TO THE POINT OF BEGINNING PROPER.....


SIGNED THIS 9TH. DAY OF DECEMBER, 1987 BY:

Quillen Tate
QUILLEN TATE OWNER

Strella Tate
STRELLA TATE, WIFE OF OWNER



NOTE: THIS DRAWING REVISED AT THE REQUEST OF CITY OF JONESBORO, JAN. 1988 *CK*



CLIENT _____ APPROVED: _____ DATE _____

REZONING APPLICATION

A PART OF LOT 27 OF THE REPLAT OF RANCHETTE ACRES, CRAIGHEAD CO. ARKANSAS

HAYWOOD, KENWARD & ASSOCIATES, INC.
CIVIL ENGINEERS — SURVEYORS
JONESBORO, ARKANSAS 72401

REVISIONS	
DATE	DESCRIPTION
11/13/88	MOVE ZONING BOUNDARIES
DRAWN: <i>CK</i>	SHEET
DATE: 1/13/88	OF
CHECKED	SCALE:
DATE	1"=100'
JOB NO	DWG NO.
	20-8-1