

CITY OF JONESBORO
TRAFFIC SIGN AND/OR DEVICE DESIGNATION

CLASSIFICATION OF CONTROL DEVICE: 35 Mph Speed Limit Signs

LOCATION OF CONTROL DEVICE: Lawson Road between Hwy. 49 South
and South Culberhouse Road.

FUNCTION: To control maximum speed at 35 Mph.

DATE OF PLACEMENT: Immediately

FILED WITH: Ouida Puryear


City Clerk

FILED BY: John D. Morgan, Chief of Police

DATE FILED: February 6, 1990

FINANCIAL RESPONSIBILITY: City of Jonesboro

for use by City Clerk



CITY OF JONESBORO
TRAFFIC SIGN AND/OR DEVICE DESIGNATION

CLASSIFICATION OF CONTROL DEVICE: 40 Mph. Speed Limit Signs

LOCATION OF CONTROL DEVICE: Lawson Road from South Culberhouse
Road to City Limits EAST.

FUNCTION: Control maximum speed to 40 Mph.

DATE OF PLACEMENT: immediately

FILED WITH: Ouida Puryear


City Clerk

FILED BY: John D. Morgan, Chief of Police

DATE FILED: February 6, 1990

FINANCIAL RESPONSIBILITY: City of Jonesboro

for use by City Clerk



CITY OF JONESBORO
TRAFFIC SIGN AND/OR DEVICE DESIGNATION

CLASSIFICATION OF CONTROL DEVICE: 35 Mph. Speed Limit Signs

LOCATION OF CONTROL DEVICE: Cottage Home Road from Highway
18 South to City Limits

FUNCTION: Control maximum speed at 35 Mph.

DATE OF PLACEMENT: immediately

FILED WITH: Ouida Puryear


City Clerk

FILED BY: John D. Morgan, Chief of Police

DATE FILED: February 6, 1990

FINANCIAL RESPONSIBILITY: City of Jonesboro

for use by City Clerk



CITY OF JONESBORO
TRAFFIC SIGN AND/OR DEVICE DESIGNATION

CLASSIFICATION OF CONTROL DEVICE: 35 Mph. Speed Limit Signs

LOCATION OF CONTROL DEVICE: Moore Road from Highway 18 South
to City Limits

FUNCTION: Control Speed at 35 Mph. maximum

DATE OF PLACEMENT: immediately


FILED WITH: Ouida Puryear
City Clerk

FILED BY: John D. Morgan, Chief of Police

DATE FILED: February 6, 1990

FINANCIAL RESPONSIBILITY: City of Jonesboro

for use by City Clerk



CITY OF JONESBORO
TRAFFIC SIGN AND/OR DEVICE DESIGNATION

CLASSIFICATION OF CONTROL DEVICE: 35 Mph. Speed Limit Signs.

LOCATION OF CONTROL DEVICE: Heath Road from Highway 18 South
to City Limits -----

FUNCTION: Control maximum speed at 35 Mph.

DATE OF PLACEMENT: immediately

FILED WITH: Ouida Puryear


City Clerk

FILED BY: John D. Morgan, Chief of Police

DATE FILED: February 6, 1990

FINANCIAL RESPONSIBILITY: City of Jonesboro

for use by City Clerk



CITY OF JONESBORO
TRAFFIC SIGN AND/OR DEVICE DESIGNATION

CLASSIFICATION OF CONTROL DEVICE: 35 Mph. Speed Limit Signs

LOCATION OF CONTROL DEVICE: C.W. Post Road in its entirety
to City Limits East. -----

FUNCTION: Control maximum speed to 35 Mph.

DATE OF PLACEMENT: immediately

FILED WITH: Ouida Puryear

City Clerk

FILED BY: John D. Morgan, Chief of Police

DATE FILED: February 6, 1990

FINANCIAL RESPONSIBILITY: City of Jonesboro

for use by City Clerk

