

C-4

R-2

R-2

C-2

R-2

C-5

C-5

R-2

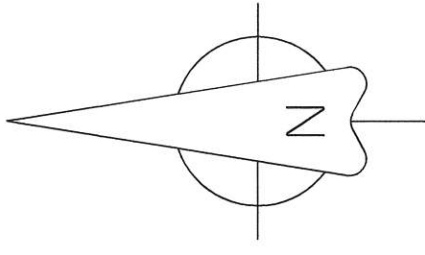
C-5

BLOCK 35

R-2

BLOCK 34

R-2



DESCRIPTION:

THE SOUTH 75 FEET OF LOT OR BLOCK 21 OF KNIGHT'S FIRST ADDITION TO THE CITY OF JONESBORO, ARKANSAS AS SHOWN BY PLAT IN DEED BOOK 9 @ PAGE 374 & 375 IN THE OFFICE OF CIRCUIT COURT CLERK AND EX-OFFICIO RECORDER, CRAIGHEAD COUNTY, ARKANSAS.

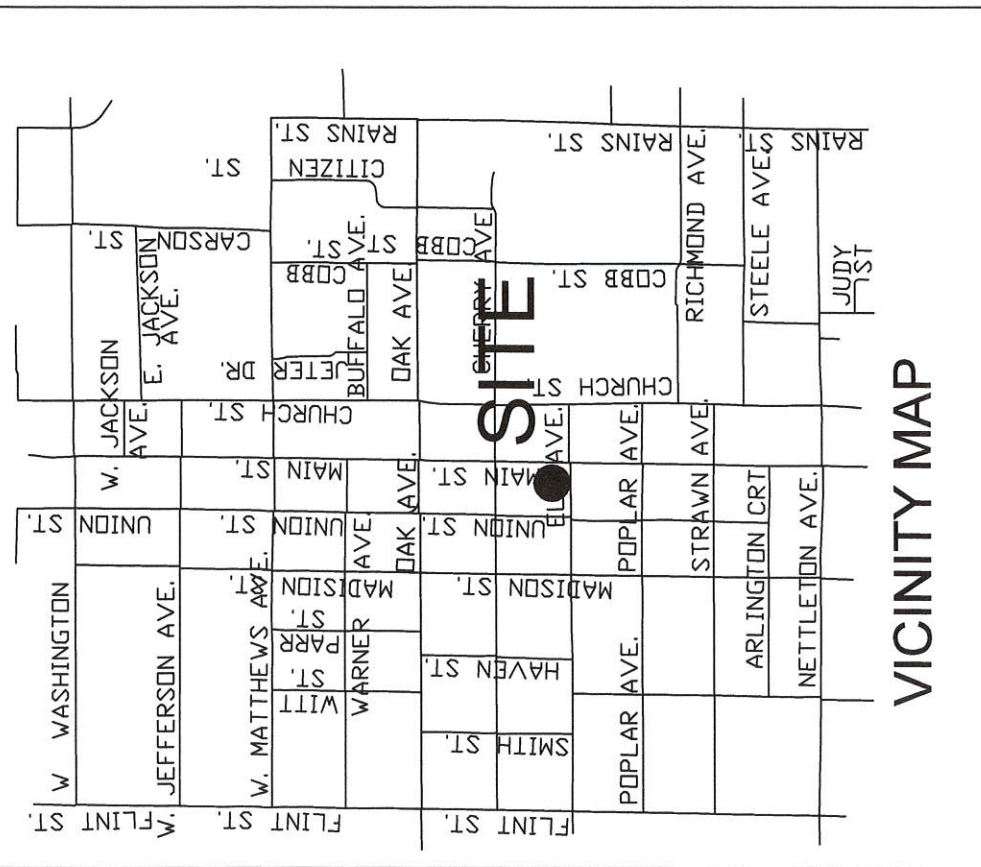
SURVEYORS NOTES:

1. BEARINGS ARE STATE PLANE GRID BEARINGS(NAD 83 DATUM)AS PER GPS OBSERVATION ON SITE DURING SURVEY AND ARE TO BE USE TO DEFINE THE GENERAL DIRECTION AND TRUE ANGLE AT THE INTERSECTION OF THE PROPERTY AND LAND LINES.
2. PROPERTY IS SUBJECT TO UTILITY SERVICES AND UNDERGROUND UTILITY LINES NOT LOCATED.

OWNER CERTIFICATION:

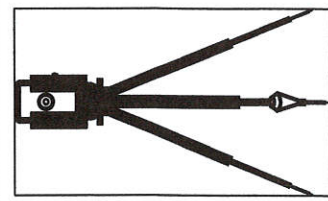
WE HEREBY CERTIFY THAT WE THE OWNERS OF THE PROPERTY SHOWN AND DESCRIBED HEREON AND THAT WE ADOPT THE PLAN OF THE SUBDIVISION AND DEDICATED PERPETUAL USE OF ALL STREETS AND EASEMENTS AS NOTED AND WE FURTHER CERTIFY THAT WE HAVE READ AND ACKNOWLEDGED THE FOLLOWING STATEMENT.

Russell _____ *Derek Spiegel* _____
DR _____



SURVEYOR'S CERTIFICATION:
 THIS IS TO CERTIFY I HAVE ON THIS DATE SURVEYED THE ABOVE DESCRIBED PROPERTY IN ACCORDANCE WITH MONUMENTS FOUND THIS PLAT CONFORMS TO THAT SURVEYED.

H&S HIME PROFESSIONAL SURVEYING SERVICES
 2619 CARAWAY RD. STE. "D"
 JONESBORO, ARKANSAS 72401



H&S HIME PROFESSIONAL SURVEYING SERVICES
 2619 CARAWAY RD - STE. "D"
 JONESBORO, ARKANSAS 72401

PHONE: 870-972-1288
 FAX: 870-972-1011
 E-MAIL: hshime_butch@yahoo.com

REZONING PLAT

drawn:	1121 SO. MAIN JONESBORO, ARKANSAS
date:	EXISTING ZONING R-2 REQUESTED: C-2 DOWNTOWN FRINGE COMMERCIAL DISTRICT
scale:	client: 1"= 100' DEREK SPIEGEL