

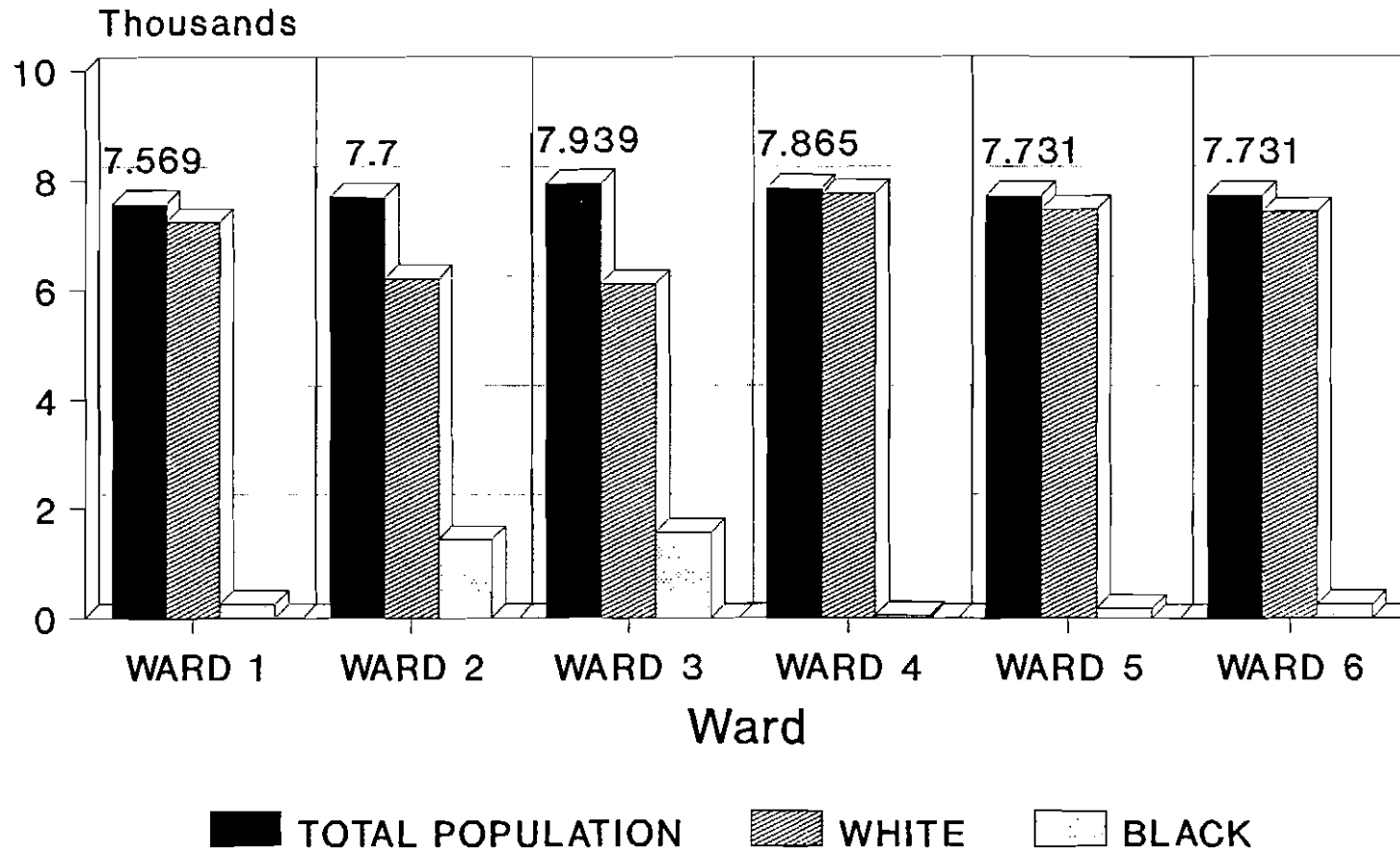
WARD TOTAL POPULATION REPORT  
PREPARED FOR MAYOR BRODELL  
CITY OF JONESBORO - OFFICE OF INFORMATION SYSTEMS  
/\* g:\newcen\newcen/ ward.idx / ward.frm \*/

TOTAL PERSONS	TOTAL WHITE	BLACK
** WARD 1		
** Subtotal **		
7569	7239	247
** WARD 2		
** Subtotal **		
7700	6213	1429
** WARD 3		
** Subtotal **		
7939	6117	1559
** WARD 4		
** Subtotal **		
7865	7760	47
** WARD 5		
** Subtotal **		
7731	7474	172
** WARD 6		
** Subtotal **		
7731	7435	247
*** Total ***		
46535	42238	3701

# WARD TOTAL POPULATION TABLE

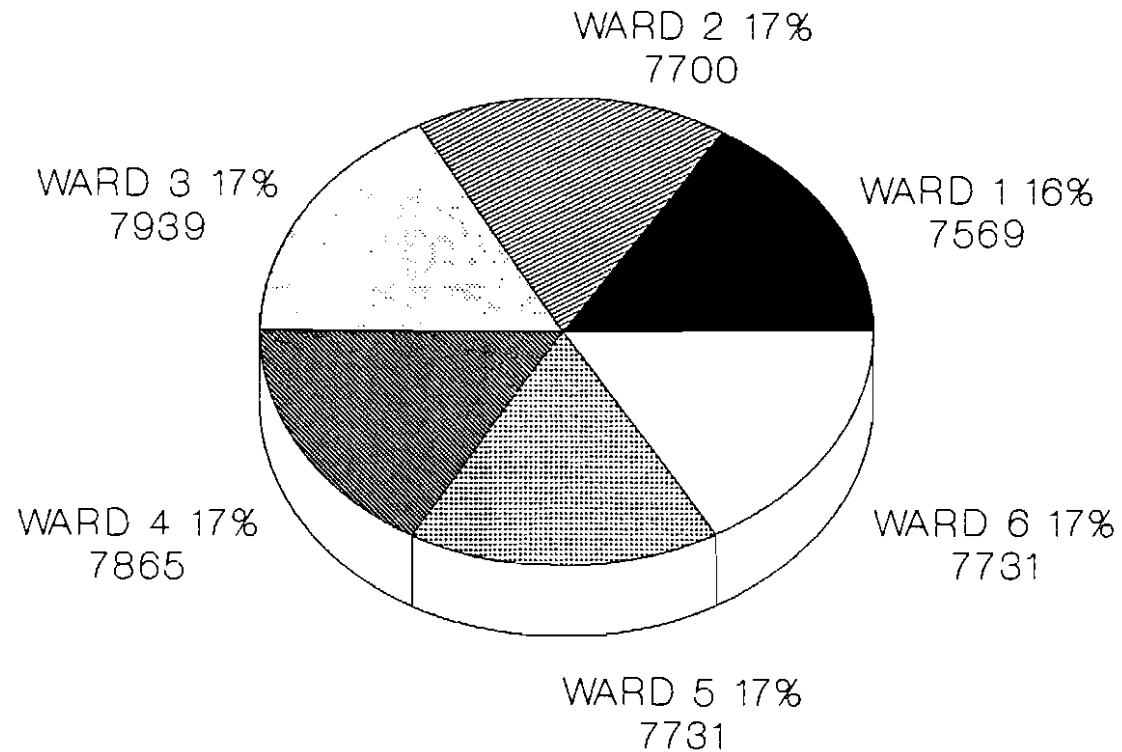
WARD	OLD	NEW	DEVIATION FROM MEAN	PERCENT DEVIATION
1	7262	7569	186.83	2.41%
2	6993	7700	55.83	0.72%
3	8953	7939	183.17	2.36%
4	6539	7865	109.17	1.41%
5	10462	7731	24.83	0.32%
6	6326	7731	24.83	0.32%
-----				
TOTAL	46535	46535		
MEAN	7756	7756	97	1.26%
MAX BETWEEN DEVIATION			4.77%	
MIN BETWEEN DEVIATION			0.64%	

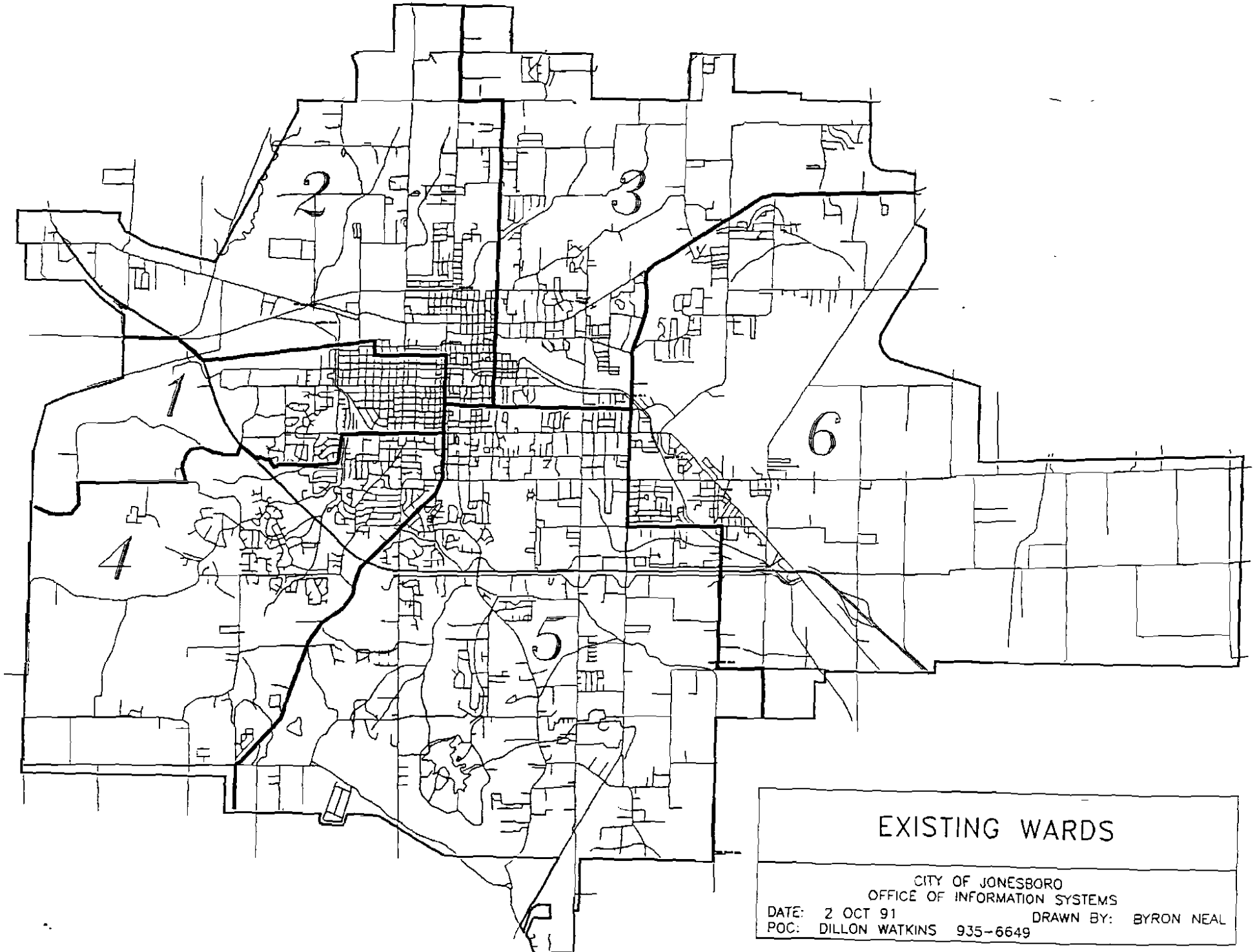
# WARD POPULATION ALLOCATION PROPOSAL # 1



# WARD POPULATION ALLOCATION PROPOSAL # 1

Based On 1990 Census Data





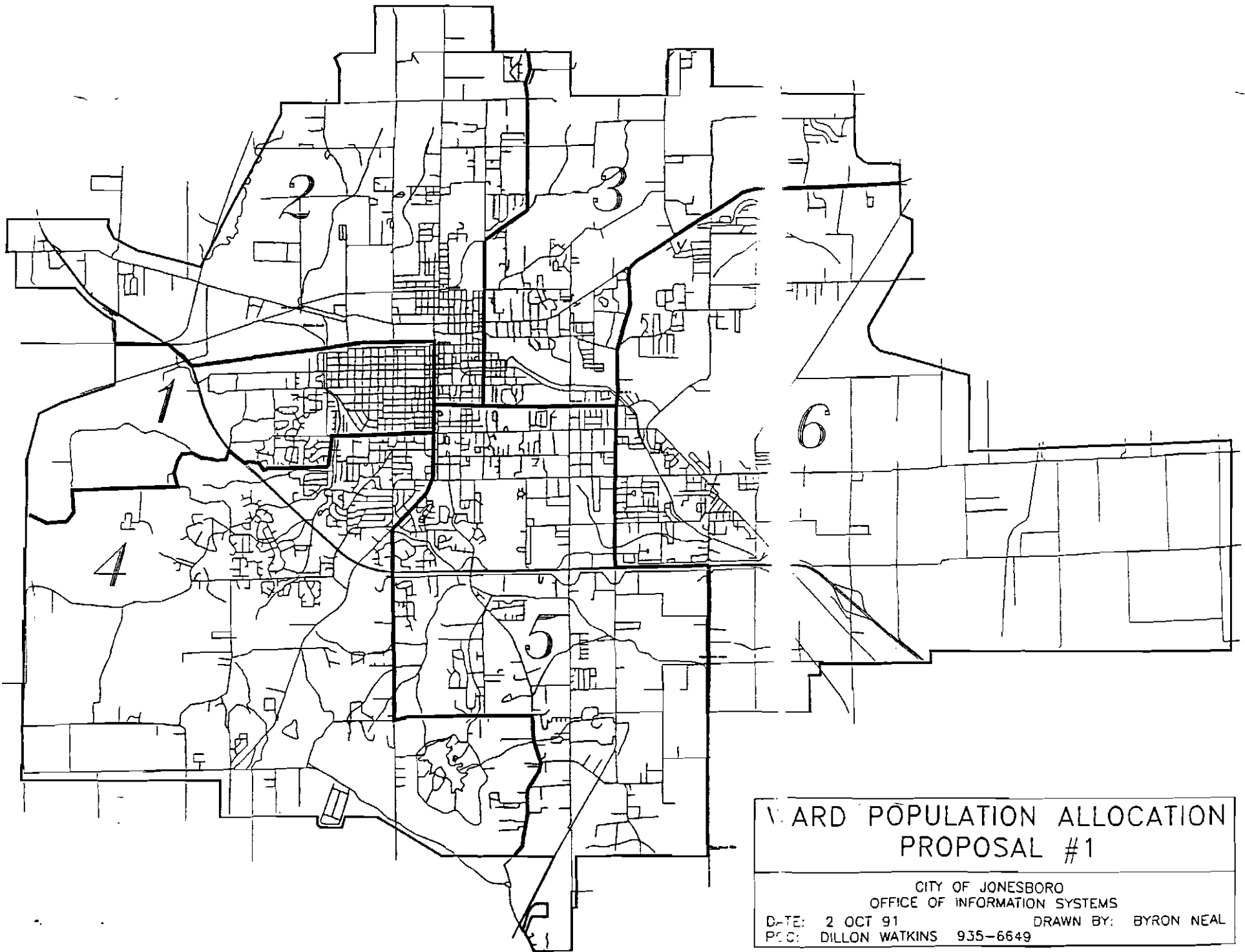
EXISTING WARDS

CITY OF JONESBORO  
OFFICE OF INFORMATION SYSTEMS

DATE: 2 OCT 91

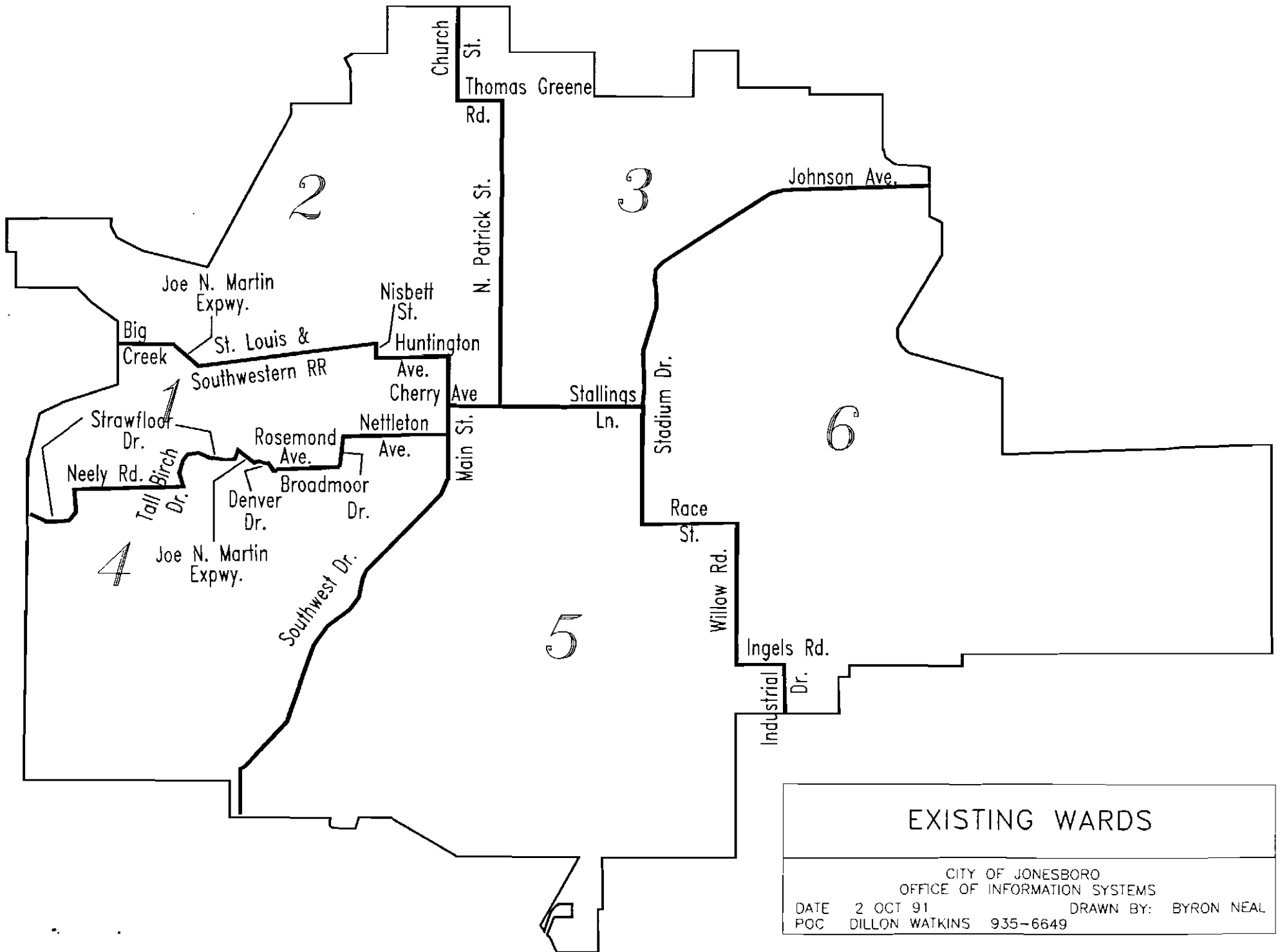
DRAWN BY: BYRON NEAL

POC: DILLON WATKINS 935-6649



WARD POPULATION ALLOCATION  
PROPOSAL #1

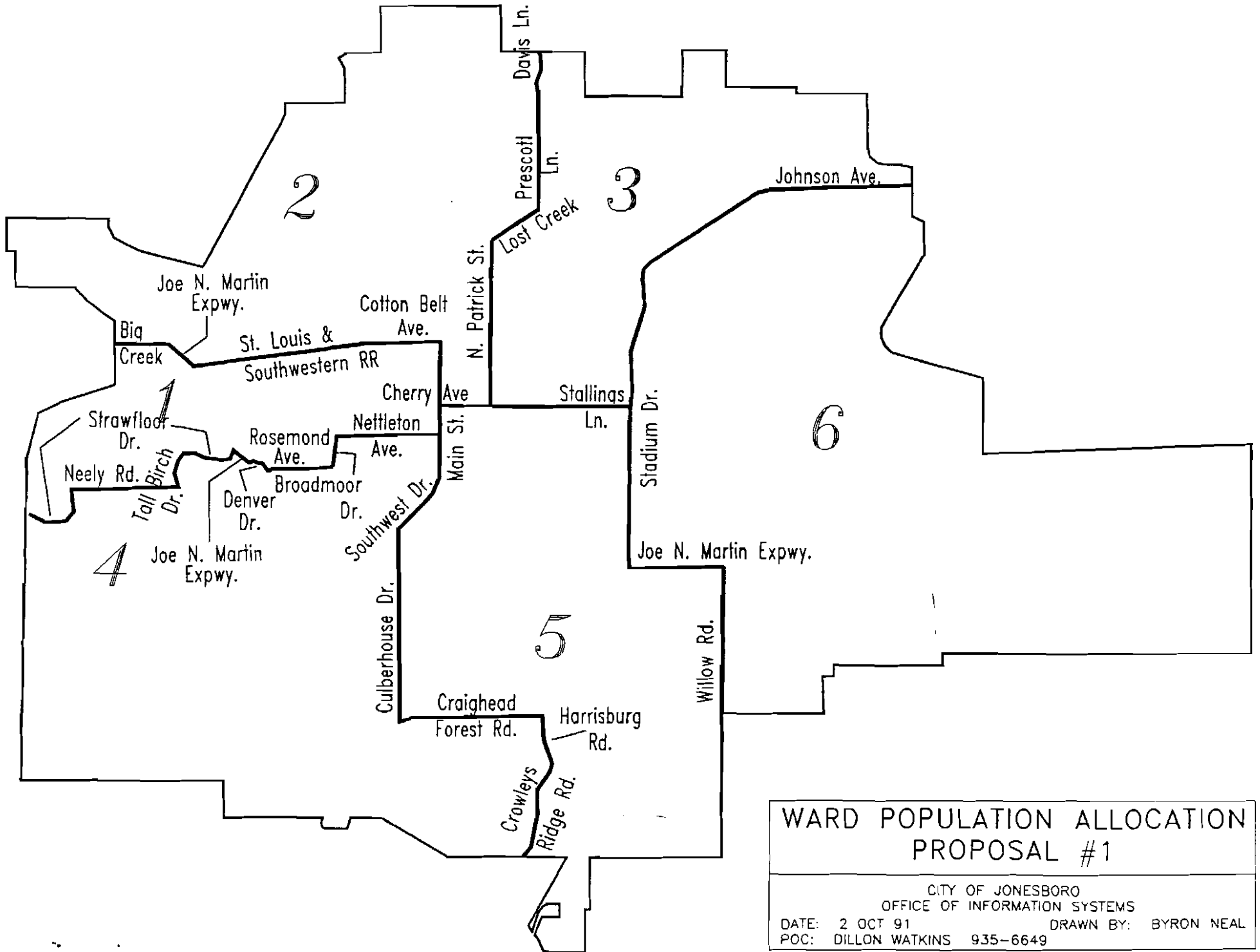
CITY OF JONESBORO  
OFFICE OF INFORMATION SYSTEMS  
DATE: 2 OCT 91 DRAWN BY: BYRON NEAL  
POC: DILLON WATKINS 935-6649



**EXISTING WARDS**

CITY OF JONESBORO  
OFFICE OF INFORMATION SYSTEMS

DATE 2 OCT 91                      DRAWN BY: BYRON NEAL  
POC DILLON WATKINS 935-6649



**WARD POPULATION ALLOCATION  
PROPOSAL #1**

CITY OF JONESBORO  
 OFFICE OF INFORMATION SYSTEMS  
 DATE: 2 OCT 91      DRAWN BY: BYRON NEAL  
 POC: DILLON WATKINS 935-6649