

ADJACENT PROPERTY OWNER NOTIFICATION FORM-1

ABANDONMENT OF ALLEY REQUEST

Date: Monday July 16, 2018 Requested Abandonment:

In General; The West and East northern 10 foot alley between Nisbett Street and Walnut Street in the Block 13 of Nisbett's Second ADDITION .

Alley abandonment 10' by 394, Approximately 3940 +/- sq. ft.

I have been notified of the petition to abandon (abandonment) of alley;

Being more particularly described as follows:

Point of beginning; The southwest corner of Lot 12 of the Gregg and Houghton's Subdivision of block 13 of the Nisbett's Second Addition of the City of Jonesboro ,Arkansas as recorded in Deed Record 23, Page 434, the office of the Circuit Clerk and Ex-Officio Recorder,; thence easterly direction of 394.0 feet to the southeast corner of Lot 8 of the Gregg and Houghton's Subdivision of block 13 of the Nisbett's Second Addition, thence south 10 feet to the northeast corner of Lot 6, of the Gregg and Houghton's Subdivision of block 13 of the Nisbett's Second Addition, thence westernly direction of 394 feet to the northwest corner of Lot 7, of the Gregg and Houghton's Subdivision of block 13 of the Nisbett's Second Addition, thence north 10 feet to point beginning of the southwest corner of Lot 12 of the Gregg and Houghton's Subdivision of block 13 of the Nisbett's Second addition, containing 3,940 +/- feet (.090 Acres).

Attached exhibit and/or vicinity map of what is being abandoned.

ADJACENT PROPERTY OWNERS COMMENTS:

I do not object to the requested alley abandonment described above.

I do object to the requested alley abandonment described above because;

FELICIANO CRUZ GOMEZ.

Signature of Property Owner

Feliciano Cruz Gomez Revocable Trust 219 Walnut (Parcel ID: 01-143134-08900)



Tosha Moss

ADJACENT PROPERTY OWNER NOTIFICATION FORM-1

ABANDONMENT OF ALLEY REQUEST

Date: Monday July 16, 2018 Requested Abandonment:

In General; The West and East northern 10 foot alley between Nisbett Street and

Walnut Street in the Block 13 of Nisbett's Second ADDITION .

Alley abandonment 10' by 394, Approximately 3940 +/- sq. ft.

I have been notified of the petition to abandon (abandonment) of alley;

Being more particularly described as follows:


Point of beginning; The southwest corner of Lot 12 of the Gregg and Houghton's Subdivision of block 13 of the Nisbett's Second Addition of the City of Jonesboro ,Arkansas as recorded in Deed Record 23, Page 434, the office of the Circuit Clerk and Ex-Officio Recorder,; thence easterly direction of 394.0 feet to the southeast corner of Lot 8 of the Gregg and Houghton's Subdivision of block 13 of the Nisbett's Second Addition, thence south 10 feet to the northeast corner of Lot 6, of the Gregg and Houghton's Subdivision of block 13 of the Nisbett's Second Addition, thence westernly direction of 394 feet to the northwest corner of Lot 7, of the Gregg and Houghton's Subdivision of block 13 of the Nisbett's Second Addition, thence north 10 feet to point beginning of the southwest corner of Lot 12 of the Gregg and Houghton's Subdivision of block 13 of the Nisbett's Second addition, containing 3,940 +/- feet (.090 Acres).

Attached exhibit and/or vicinity map of what is being abandoned.

ADJACENT PROPERTY OWNERS COMMENTS:

I do not object to the requested alley abandonment described above.

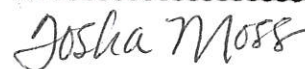
I do object to the requested alley abandonment described above because;



Signature of Property Owner

Steven Chaplain 225 Walnut St. (Parcel ID : 01-143134-08400)





ADJACENT PROPERTY OWNER NOTIFICATION FORM-1

ABANDONMENT OF ALLEY REQUEST

Date: Monday July 16, 2018 Requested Abandonment:

In General; The West and East northern 10 foot alley between Nisbett Street and Walnut Street in the Block 13 of Nisbett's Second ADDITION .

Alley abandonment 10' by 394, Approximately 3940 +/- sq. ft.

I have been notified of the petition to abandon (abandonment) of alley;

Being more particularly described as follows:

Point of beginning; The southwest corner of Lot 12 of the Gregg and Houghton's Subdivision of block 13 of the Nisbett's Second Addition of the City of Jonesboro ,Arkansas as recorded in Deed Record 23, Page 434, the office of the Circuit Clerk and Ex-Officio Recorder;; thence easterly direction of 394.0 feet to the southeast corner of Lot 8 of the Gregg and Houghton's Subdivision of block 13 of the Nisbett's Second Addition, thence south 10 feet to the northeast corner of Lot 6, of the Gregg and Houghton's Subdivision of block 13 of the Nisbett's Second Addition, thence westernly direction of 394 feet to the northwest corner of Lot 7, of the Gregg and Houghton's Subdivision of block 13 of the Nisbett's Second Addition, thence north 10 feet to point beginning of the southwest corner of Lot 12 of the Gregg and Houghton's Subdivision of block 13 of the Nisbett's Second addition, containing 3,940 +/- feet (.090 Acres).

Attached exhibit and/or vicinity map of what is being abandoned.


ADJACENT PROPERTY OWNERS COMMENTS:

I do not object to the requested alley abandonment described above.

I do object to the requested alley abandonment described above because;

Stan D. High V.P.

Signature of Property Owner



Chaplain Brothers Plumbing Co. INC 1011 Burke St. (Parcel ID: 01-143134-09100)

Tosha Moss

ADJACENT PROPERTY OWNER NOTIFICATION FORM-1

ABANDONMENT OF ALLEY REQUEST

Date: Monday July 16, 2018 Requested Abandonment:

In General; The West and East northern 10 foot alley between Nisbett Street and

Walnut Street in the Block 13 of Nisbett's Second ADDITION .

Alley abandonment 10' by 394, Approximately 3940 +/- sq. ft.

I have been notified of the petition to abandon (abandonment) of alley;

Being more particularly described as follows:

Point of beginning; The southwest corner of Lot 12 of the Gregg and Houghton's Subdivision of block 13 of the Nisbett's Second Addition of the City of Jonesboro ,Arkansas as recorded in Deed Record 23, Page 434, the office of the Circuit Clerk and Ex-Officio Recorder;; thence easterly direction of 394.0 feet to the southeast corner of Lot 8 of the Gregg and Houghton's Subdivision of block 13 of the Nisbett's Second Addition, thence south 10 feet to the northeast corner of Lot 6, of the Gregg and Houghton's Subdivision of block 13 of the Nisbett's Second Addition, thence westernly direction of 394 feet to the northwest corner of Lot 7, of the Gregg and Houghton's Subdivision of block 13 of the Nisbett's Second Addition, thence north 10 feet to point beginning of the southwest corner of Lot 12 of the Gregg and Houghton's Subdivision of block 13 of the Nisbett's Second addition, containing 3,940 +/- feet (.090 Acres).

Attached exhibit and/or vicinity map of what is being abandoned.

ADJACENT PROPERTY OWNERS COMMENTS:

I do not object to the requested alley abandonment described above.

I do object to the requested alley abandonment described above because;

Stan D. Hagan V.P.

Signature of Property Owner



Chaplain Brothers Plumbing Co. INC 216 Nisbett St. (Parcel ID: 01-143244-09300)

Tosha Moss

ADJACENT PROPERTY OWNER NOTIFICATION FORM-1

ABANDONMENT OF ALLEY REQUEST

Date: Monday July 16, 2018 Requested Abandonment:

In General; The West and East northern 10 foot alley between Nisbett Street and Walnut Street in the Block 13 of Nisbett's Second ADDITION .

Alley abandonment 10' by 394, Approximately 3940 +/- sq. ft.

I have been notified of the petition to abandon (abandonment) of alley;

Being more particularly described as follows:

Point of beginning; The southwest corner of Lot 12 of the Gregg and Houghton's Subdivision of block 13 of the Nisbett's Second Addition of the City of Jonesboro ,Arkansas as recorded in Deed Record 23, Page 434, the office of the Circuit Clerk and Ex-Officio Recorder;; thence easterly direction of 394.0 feet to the southeast corner of Lot 8 of the Gregg and Houghton's Subdivision of block 13 of the Nisbett's Second Addition, thence south 10 feet to the northeast corner of Lot 6, of the Gregg and Houghton's Subdivision of block 13 of the Nisbett's Second Addition, thence westernly direction of 394 feet to the northwest corner of Lot 7, of the Gregg and Houghton's Subdivision of block 13 of the Nisbett's Second Addition, thence north 10 feet to point beginning of the southwest corner of Lot 12 of the Gregg and Houghton's Subdivision of block 13 of the Nisbett's Second addition, containing 3,940 +/- feet (.090 Acres).

Attached exhibit and/or vicinity map of what is being abandoned.

ADJACENT PROPERTY OWNERS COMMENTS:


I do not object to the requested alley abandonment described above.

I do object to the requested alley abandonment described above because;

Nancy Lowmy Edman

Signature of Property Owner

Nancy J Edman 218 Nisbett St (Parcel ID: 01-143134-08600)



Tosha Moss
8.20.18

ADJACENT PROPERTY OWNER NOTIFICATION FORM-1

ABANDONMENT OF ALLEY REQUEST

Date: Monday July 16, 2018 Requested Abandonment:

In General; The West and East northern 10 foot alley between Nisbett Street and Walnut Street in the Block 13 of Nisbett's Second ADDITION .

Alley abandonment 10' by 394, Approximately 3940 +/- sq. ft.

I have been notified of the petition to abandon (abandonment) of alley;

Being more particularly described as follows:


Point of beginning; The southwest corner of Lot 12 of the Gregg and Houghton's Subdivision of block 13 of the Nisbett's Second Addition of the City of Jonesboro ,Arkansas as recorded in Deed Record 23, Page 434, the office of the Circuit Clerk and Ex-Officio Recorder,; thence easterly direction of 394.0 feet to the southeast corner of Lot 8 of the Gregg and Houghton's Subdivision of block 13 of the Nisbett's Second Addition, thence south 10 feet to the northeast corner of Lot 6, of the Gregg and Houghton's Subdivision of block 13 of the Nisbett's Second Addition, thence westernly direction of 394 feet to the northwest corner of Lot 7, of the Gregg and Houghton's Subdivision of block 13 of the Nisbett's Second Addition, thence north 10 feet to point beginning of the southwest corner of Lot 12 of the Gregg and Houghton's Subdivision of block 13 of the Nisbett's Second addition, containing 3,940 +/- feet (.090 Acres).

Attached exhibit and/or vicinity map of what is being abandoned.

ADJACENT PROPERTY OWNERS COMMENTS:

I do not object to the requested alley abandonment described above.

I do object to the requested alley abandonment described above because;



Signature of Property Owner

James Chaplain 1013 Burke St. (Parcel ID: 01-143134-09200)



Tosha Moss