


U.S. HWY. NO. 63

PARKER ROAD



SOUTHWEST CORNER OF THE NORTHWEST 1/4 OF SECTION 36, T14N, R3E P.

R-1
N00°06'30"E
560.76'

R-1
N00°06'30"E
752.21'

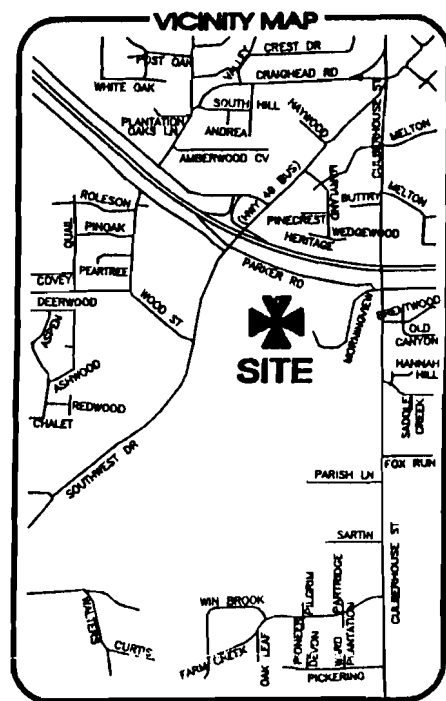
N89°08'16"E
1304.66'

R-1
N89°19'53"E
541.26'

R-1 TO C-5
7.02 AC

R-1
541.59'
S89°57'45"W

R-1
566.72'
S00°04'13"W



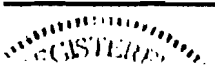
APPLICATION FOR REZONING: I, WE BEING THE OWNER/AGENT OF THE FOLLOWING DESCRIBED PARCEL/PARCELS OF LAND DO HEREBY REQUEST THE CITY OF JONESBORO, ARKANSAS TO REZONE SAME FROM RESIDENTIAL (R-1) TO COMMERCIAL (C-5).

DESCRIPTION: A PART OF THE NORTH 1/2 OF THE NORTHEAST 1/4 OF SECTION 36, TOWNSHIP 14 NORTH, RANGE 3 EAST, JONESBORO, CRAIGHEAD COUNTY, ARKANSAS, BEING MORE PARTICULARLY DESCRIBED AS FOLLOWS: BEGIN AT THE SOUTHWEST CORNER OF THE NORTHWEST 1/4, NORTHEAST 1/4 OF AFORESAID SECTION 36; THENCE N89°08'16"E - 1304.66'; THENCE N00°06'30"E - 752.21' TO THE POINT OF BEGINNING PROPER; THENCE N00°06'30"E - 560.76'; THENCE N89°19'55"E - 541.26; THENCE S00°04'13"W - 566.72'; THENCE S89°57'45"W - 541.59' TO THE POINT OF BEGINNING PROPER, CONTAINING 7.02 ACRES, MORE OR LESS, SUBJECT TO ALL RIGHTS OF WAY AND EASEMENTS OF RECORD.

SIGNED THIS 9TH DAY OF SEPTEMBER, 1996 BY:

NAME _____

OWNER/AGENT
TITLE _____



REZONING APPLICATION

REVISIONS		
DATE	BY	DESCRIPTION