

LOTS 7 AND 8 IN BLOCK "A" SPENCE SUBDIVISION  
 OF A PART OF THE NE 1/4, SE 1/4 SECTION 29, T14N-R4E.  
 JONESBORO, ARKANSAS

REQUEST REZONING  
 R-1 TO C-5


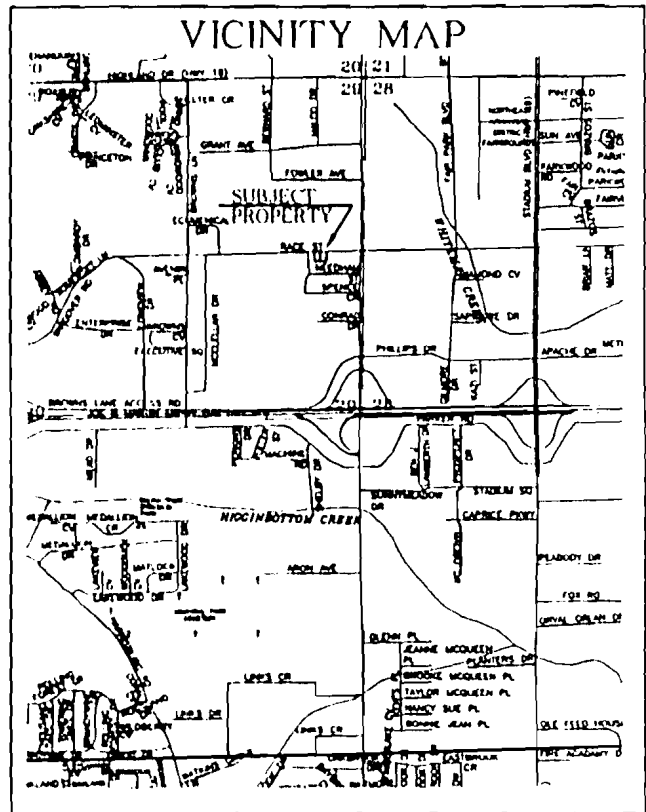
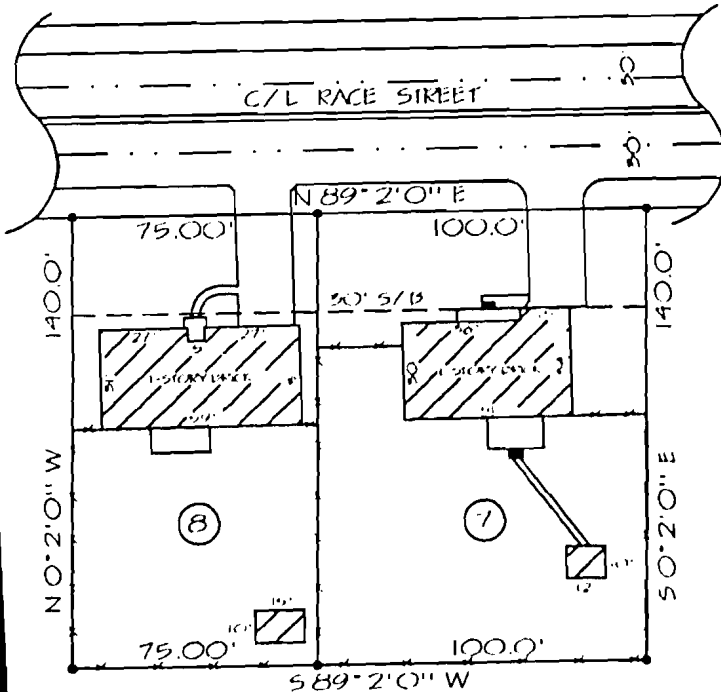
THIS PROPERTY IS NOT LOCATED IN THE 100 YEAR FLOOD ZONE, AS SHOWN ON COMMUNITY PANEL 050048 0132 C, EFFECTIVE DATE OF FIRM SEPTEMBER 27, 1991.

OWNERS CERTIFICATE:

WE HEREBY CERTIFY THAT WE ARE THE OWNERS OF THE PROPERTY SHOWN AND DESCRIBED HEREON, AND THAT WE HEREBY DEDICATE PERPETUAL USE OF ALL STREETS AND EASEMENTS AS SHOWN

OWNERS SIGNATURE \_\_\_\_\_

DATE \_\_\_\_\_



PLAT OF SURVEY

BURROW-BARKLEY SURVEY

ADAMSON LAND SURVEYING-1504 BRANKWOOD LANE  
 JONESBORO, ARKANSAS 72401 PH 952-5900

PLAN SCALE  
 1"=60.0'



REVISION

DATE 02/16/2001

SHEET ONE OF ONE