

The background features a light blue, semi-transparent overlay of architectural blueprints and several rolled-up documents. The blueprints show various technical drawings, including floor plans and structural details, with lines and text. The rolled-up documents are arranged in a cluster, with some showing their open ends. The overall aesthetic is professional and technical.

**CAPITAL
IMPROVEMENT
PROJECTS
2015**

ASPHALT OVERLAYS

- 1) Osler – Complete
- 2) Professional Acres – Complete
- 3) N. Patrick (Belt to Daybreak)–Complete
- 4) Magnolia (Patrick to Mitzi)–Complete
- 5) Washington (Gee to Congress)–Complete
- 6) King (Caraway to Stone)
- 7) Fairpark (Highland to Race)
- 8) Commerce (Highway 18 to Pacific)
- 9) Freedom (Thomas Green to Constitution)
- 10) Oriole/Reno (Highway 49 to Bridger)
- 11) Sundown Lane/Core (Clinton School)
- 12) Huntington (Gee to Floyd)
- 13) S. Culberhouse (Parkview to S.W. Drive)
- 14) Woody Lane (Dan Ave.)

Street State Aid

- 1) Caraway Road (Highland to Phillips)

SIDEWALK ENHANCEMENT

- 1) Washington (Marion Berry to Houghton)–
Complete**
- 2) Bernard (Grant to Wal-Mart)–Complete**
- 3) Rosemond (Wood to Roy)**
- 4) Washington (Gee)**
- 5) Union Street**
- 6) N. Main (Johnson to Word)**
- 7) Belt (Patrick to Fisher)**

TRAFFIC SIGNALS

New/Upgraded Traffic Signals

- Hwy. 49/Darr Hill Road(AHTD Project) – Construction Underway, Project Scheduled to be Complete in May
- Caraway Road at Matthews Avenue Signal Upgrade (City Project)– Construction to Begin in June. Equipment on Order

Flashing Yellow Arrows

- Plan to install at 8 locations

Battery Backup Installations

- Plan to install at 5 locations



STORMWATER MANAGEMENT

- Race Street Drainage
- Project generally consists of installing underground storm drain along North side of Race Street from West Acre Rd. to Fairfield Dr.
- Bid opens tomorrow



PARTICK STREET WIDENING

- City forces to widen existing roadway to 27' back of curb to back of curb (from Washington to Creath)
- Right-of-way acquisition is in progress and the utility adjustments will start as soon as all the right-of-way is acquired.
- Construction projected to start in June.



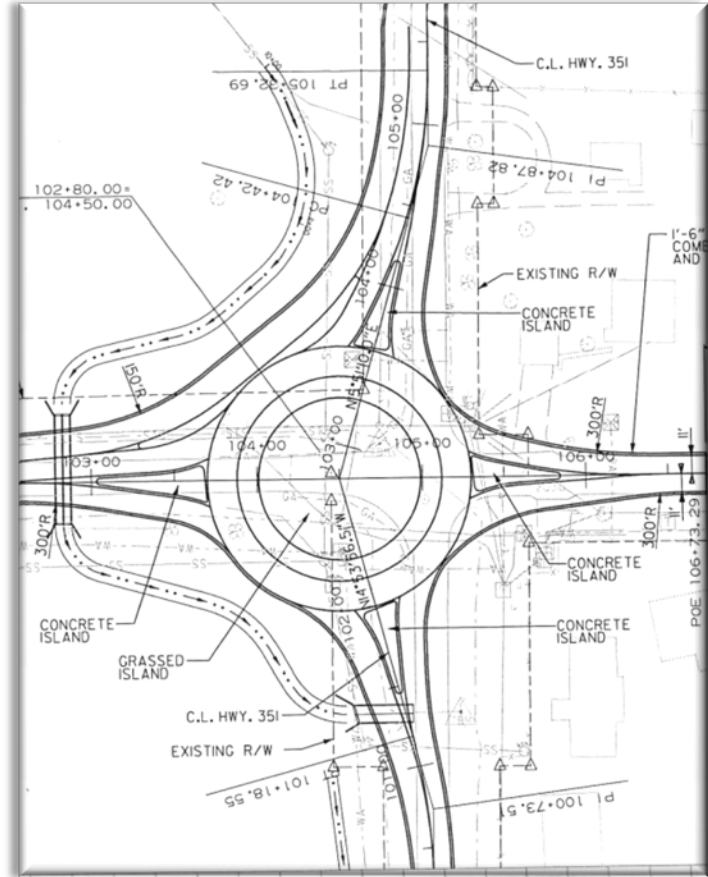
Caraway Road Widening

- Project Cost \$876K
- Resolution to award contract on tonight's Council Agenda
- Project will install box culverts spanning the entire right-of-way with three lanes including a center turn lane from Parker Rd. to Latourette St.



AGGIE ROAD / AIRPORT ROAD ROUNDBABOUT

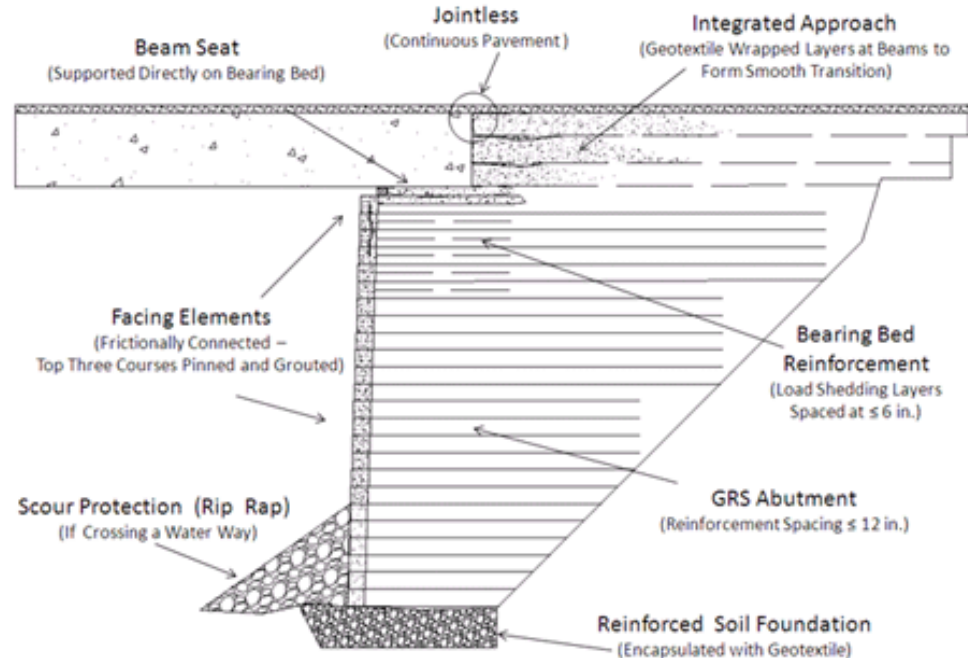
- Estimated Project Cost \$440K
- 90% Plans Complete
- Working on Right-of-Way Acquisition and Utility Relocations
- Official bid date has not been set, but we are working on a May letting.



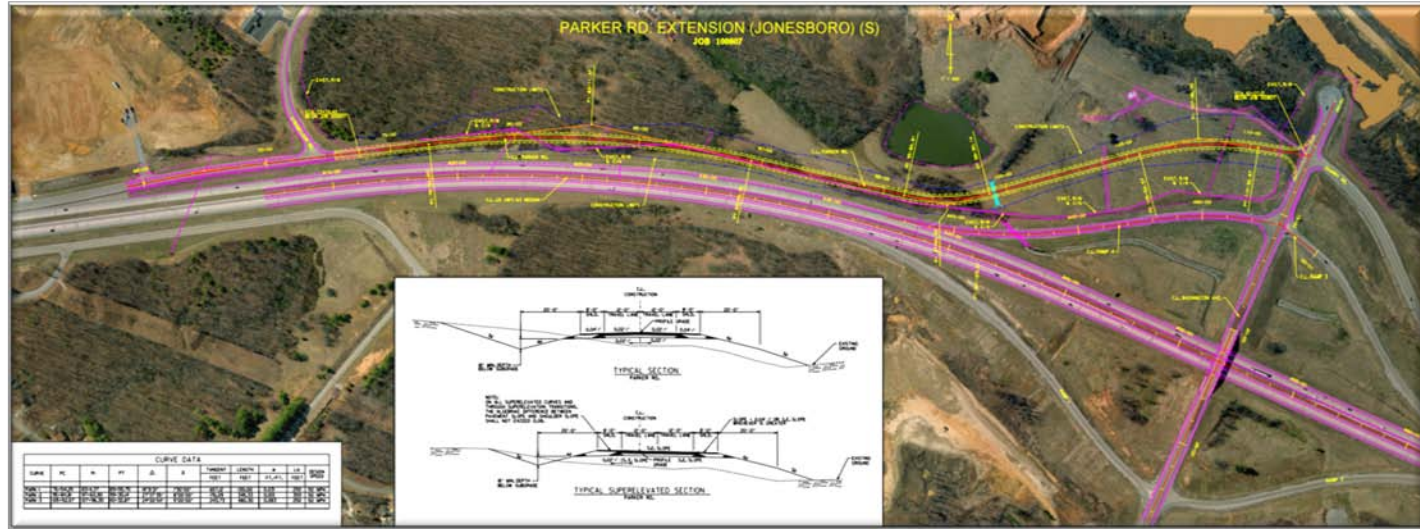
Innovative Bridge Project



- W. College Bridge Replacement
- \$303,600 in Accelerated Innovation Deployment (AID) Grant Funds being used on project
- Currently Working on Design and Utility Adjustments
- Construction to begin in late July or early August.



PARKER ROAD EXTENSION



- Estimated Project Cost \$2.2M
- Design Plans at 60%
- Approximately \$983K in State and Federal funds being used on project. City to fund the remaining \$1.2M
- Public Involvement Meeting April 20th from 5–7 pm Lobby of Municipal Center
- Official Bid date has not been set