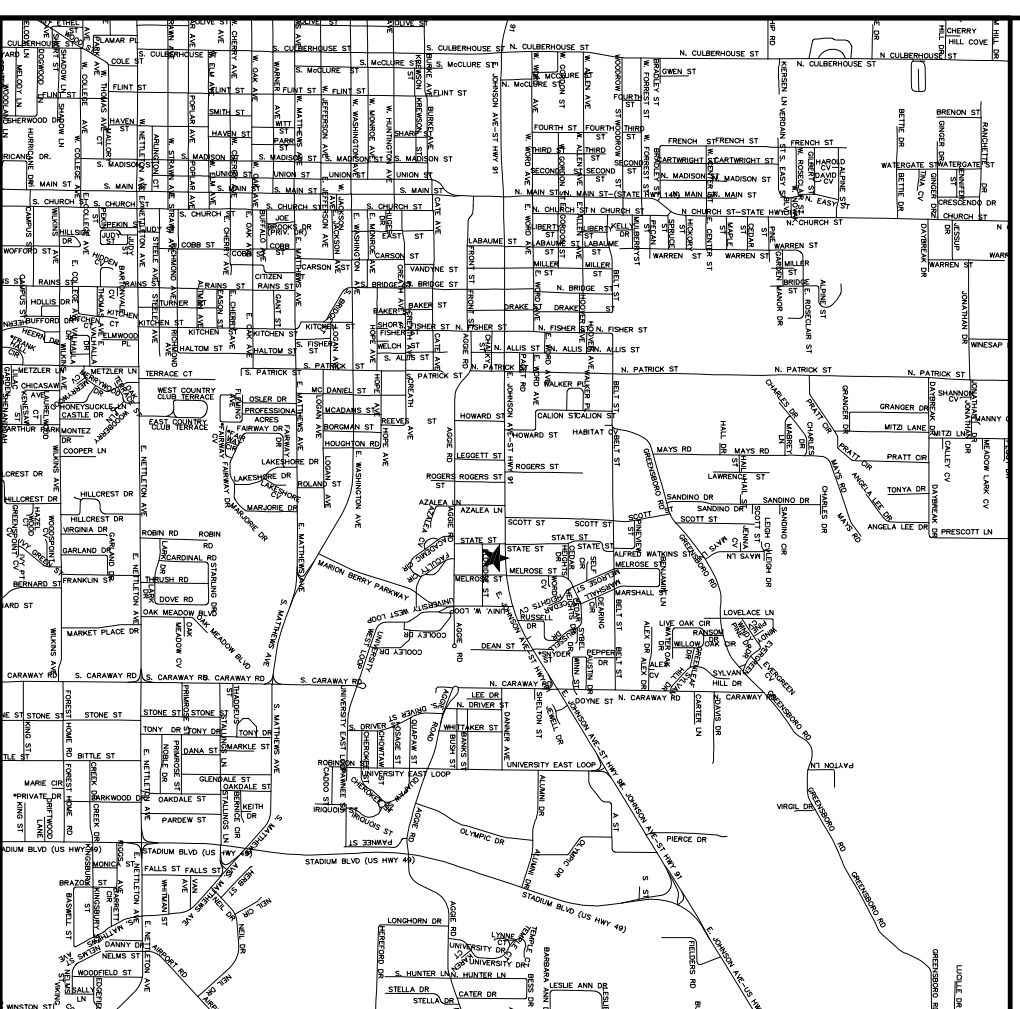


ALLEY RIGHT-OF-WAY ABANDONMENT

UTILITY EASEMENT

LEGAL DESCRIPTION: UTILITY EASEMENT

A part of a 16 foot wide alley between State Street and Merrose Street and from the South right-of-way line of Johnson Avenue and the North right-of-way line of Eldridge Street in College Place Addition to Jonesboro, Arkansas, also being part of the Northeast Quarter of Section 17, Township 14 North, Range 4 East more particularly described as follows:
 BEGIN at the Southeast corner of 76 of College Place Addition;
 thence N00°13'00" W a distance of 23.86 ft. to a point;
 thence S89°24'40" E a distance of 5.56 ft. to a point;
 thence N89°24'40" W a distance of 27.58 ft. to a point;
 thence N00°11'48" E a distance of 5.76 ft. to a point;
 thence N89°24'40" W a distance of 257.49 ft. to a point;
 thence N89°34'32" E a distance of 16.00 ft. to a point;
 thence S00°13'00" E a distance of 308.99 ft. to a point;
 thence S89°47'00" W a distance of 16.00 ft. to a point, said point being the point of beginning, containing 0.11 acres (4787 square feet).



Sheet No. 1 of 1

Job No. 114167
 County CRAIGHEAD

Scale 1"=30'
 Range 04E

Date 03-03-15
 Section 17
 Township 14N

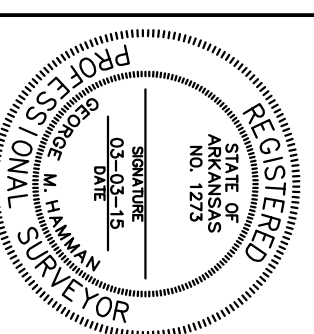
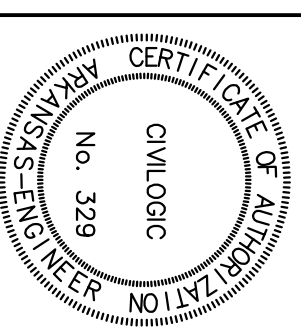
Drawn By: RE
 Checked by: GH

ONLY COPIES WITH VIOLET COLORED SIGNATURES ARE ORIGINAL CIVILOGIC COPIES
 © 2015, Civilogic

ENGINEERS PLANNERS SURVEYORS

203 Southwest Dr. - Jonesboro, AR - (870)932-7880 - www.civilogic.net

ALLEY RIGHT-OF-WAY ABANDONMENT PLAT & UTILITY EASEMENT



JOB NO.: 114167
 SHEET NUMBER 1 of 1