



City of Jonesboro

Municipal Center
300 S. Church Street
Jonesboro, AR 72401

Meeting Agenda Public Safety Council Committee

Tuesday, October 19, 2021

5:00 PM

Municipal Center, 300 S. Church

1. Call To Order

2. Roll Call by City Clerk April Leggett

3. Approval of minutes

[MIN-21:063](#) Minutes for the Public Safety Committee meeting on July 20, 2021.

Attachments: [MINUTES](#)

4. New Business

ORDINANCES TO BE INTRODUCED

[ORD-21:043](#) AN ORDINANCE TO THE CITY OF JONESBORO TO PLACE VARIOUS TRAFFIC SIGNS AT DESIGNATED LOCATIONS AS DETERMINED BY THE TRAFFIC CONTROL COMMITTEE

Sponsors: Engineering and Streets

RESOLUTIONS TO BE INTRODUCED

[RES-21:220](#) RESOLUTION BY THE CITY COUNCIL OF THE CITY COUNCIL OF THE CITY OF JONESBORO, ARKANSAS TO CONDEMN PROPERTY LOCATED AT: 217 Gilbert

Sponsors: Code Enforcement

Attachments: [217 Gilbert notice](#)

[Invoice & Search](#)

[SITZES LESLIE OR DEBBIE-01-144072-15200 - ARCountyData.com](#)

[Supporting Docs](#)

[RES-21:221](#) RESOLUTION BY THE CITY COUNCIL OF THE CITY COUNCIL OF THE CITY OF JONESBORO, ARKANSAS TO CONDEMN PROPERTY LOCATED AT: 615 Cate

Sponsors: Code Enforcement

Attachments: [615 Cate MABRY CHARLES LAMAR & CANDICE P-01-144181-45400 - ARCo](#)
[Invoice & Search](#)
[notice](#)
[Supporting Docs](#)

RES-21:223 A RESOLUTION BY THE CITY OF JONESBORO, ARKANSAS TO ALLOCATE \$1,803,000.00 OF AMERICAN RESCUE PLAN FUNDS TO PURCHASE PUBLIC SAFETY & ENGINEERING EQUIPMENT

Sponsors: Mayor's Office, E911, Police Department, Fire Department, Engineering, Grants and Finance

5. Pending Items

6. Other Business

COM-21:038 VECTOR MOSQUITO REPORT FOR JUNE 2021

Attachments: [Vector Mosquito Report June 2021](#)

COM-21:039 VECTOR MOSQUITO REPORT FOR JULY 2021

Attachments: [Vector Mosquito Report July 2021](#)

COM-21:043 VECTOR MOSQUITO REPORT FOR THE MONTH ENDING AUGUST 31, 2021

Sponsors: Mayor's Office

Attachments: [City of Jonesboro August 2021](#)

7. Public Comments

8. Adjournment



City of Jonesboro

300 S. Church Street
Jonesboro, AR 72401

Text File

File Number: MIN-21:063

Agenda Date:

Version: 1

Status: To Be Introduced

In Control: Public Safety Council Committee

File Type: Minutes

Minutes for the Public Safety Committee meeting on July 20, 2021.



City of Jonesboro

Municipal Center
300 S. Church Street
Jonesboro, AR 72401

Meeting Minutes Public Safety Council Committee

Tuesday, July 20, 2021

5:00 PM

Municipal Center, 300 S. Church

1. Call To Order

2. Roll Call by City Clerk April Leggett

Present 6 - David McClain; Mitch Johnson; Chris Moore; Bobby Long; Chris Gibson and Brian Emison

Absent 1 - Charles Frierson

3. Approval of minutes

[MIN-21:053](#)

Minutes for the Public Safety Committee meeting on June 15, 2021

Attachments: [Minutes](#)

A motion was made by Councilperson Chris Gibson, seconded by Councilperson Bobby Long, that this matter be Passed . The motion PASSED with the following vote.

Aye: 5 - David McClain; Chris Moore; Bobby Long; Chris Gibson and Brian Emison

Absent: 1 - Charles Frierson

4. New Business

ORDINANCES TO BE INTRODUCED

[ORD-21:033](#)

AN ORDINANCE TO THE CITY OF JONESBORO TO PLACE VARIOUS TRAFFIC SIGNS AT DESIGNATED LOCATIONS AS DETERMINED BY THE TRAFFIC CONTROL COMMITTEE

Sponsors: Engineering

A motion was made by Councilperson Chris Moore, seconded by Councilperson Chris Gibson, that this matter be Recommended to Council . The motion PASSED with the following vote.

Aye: 5 - David McClain; Chris Moore; Bobby Long; Chris Gibson and Brian Emison

Absent: 1 - Charles Frierson

5. Pending Items

6. Other Business

Councilmember David McClain asked Chairman Mitch Johnson if someone from Vector Mosquito Control planned to give an update on how the spraying season is going. Mr. Johnson ask the Mayor to reach out to Vector to see if they would come to next month's meeting to give a report. Mayor Harold Copenhaver made a note to reach out to them.

Councilmember Chris Moore said that he and Councilmember Ann Williams were talking about the barricades that have just been placed at the old Citizen Bank Building down town. Mr. Moore wanted to know if a safety concern had been reported. Chairman Johnson said that he was not aware of any safety hazards. Mayor Copenhaver stated that there was an event down there over the weekend and that maybe they are left over from that. Mr. Moore indicated that they had just been placed there. Fire Chief Kevin Miller came up to the podium and explained that they had just gotten a call right before the meeting about some of the windows on the building not being stable. We notified the owners of the facility and as a precaution they set barricades up. Mr. Moore stated that if this is not something that can be resolved quickly that there would need to be a better type of barricade put in place, maybe something more along the lines of a construction safety fence. The barricades that are there now were blowing over when I came by there coming to this meeting. Councilmember Chris Gibson explained that he also thought that the Street Department was going to be up there to close the back parking lot to that facility as well. Mr. Moore explained that there are several events coming up down town in the next few weeks and we need to make sure that it is as safe as it can be around that facility.

7. Public Comments**8. Adjournment**

A motion was made by Councilperson Chris Moore, seconded by Councilperson Bobby Long, that this meeting be Adjourned . The motion PASSED with the following vote.

Aye: 5 - David McClain;Chris Moore;Bobby Long;Chris Gibson and Brian Emison

Absent: 1 - Charles Frierson



City of Jonesboro

300 S. Church Street
Jonesboro, AR 72401

Text File

File Number: ORD-21:043

Agenda Date:

Version: 1

Status: To Be Introduced

In Control: Public Safety Council Committee

File Type: Ordinance

AN ORDINANCE TO THE CITY OF JONESBORO TO PLACE VARIOUS TRAFFIC SIGNS AT DESIGNATED LOCATIONS AS DETERMINED BY THE TRAFFIC CONTROL COMMITTEE

NOW THEREFORE BE IT ORDAINED BY THE CITY COUNCIL FOR THE CITY OF JONESBORO, ARKANSAS to make the following changes as recommended by the Traffic Control Committee:

ESTABLISH 25 MPH SPEED LIMIT AT THE FOLLOWING LOCATIONS:

Jefferson Avenue
Rolling Hills Drive
Jaxon Drive
Hank Drive
Carroll Drive

INSTALL STOP SIGNS AT THE FOLLOWING LOCATIONS:

Rolling Hills Drive at Neely Road
Harrison Hills Drive at Rolling Hills Drive
Hank Drive at Jaxon Drive
Carroll Drive at Jaxon Drive
Ivy Drive at Hank Drive
Ivy Drive at Carroll drive

INSTALL ALL WAY STOP AT THE FOLLOWING LOCATIONS:

West Jefferson Avenue and Nisbett Street



City of Jonesboro

300 S. Church Street
Jonesboro, AR 72401

Text File

File Number: RES-21:220

Agenda Date:

Version: 1

Status: To Be Introduced

In Control: Public Safety Council Committee

File Type: Resolution

RESOLUTION BY THE CITY COUNCIL OF THE CITY COUNCIL OF THE CITY OF JONESBORO, ARKANSAS TO CONDEMN PROPERTY LOCATED AT: 217 Gilbert

PARCEL: 01-144072-15200, OWNER: Leslie or Debbie Sitzes, LEGAL DESCRIPTION: Lot 5 in Block "B" of Robindale 4th Addition to the City of Jonesboro, Craighead County, Arkansas, as shown by plat in Deed Record 179 Page 72, subject to Bill of Assurance in Deed Record 193 page 673, and to easements as shown in said plat.

WHEREAS, the above property has been inspected and has been determined unsuited for human habitation.

WHEREAS, all of the stipulations have been met in the condemnation process to proceed with the condemnation of this property.

NOW THEREFORE BE IT RESOLVED BY THE CITY COUNCIL OF THE CITY OF JONESBORO, ARKANSAS THAT: The city should proceed with the condemnation of the property located at: 217 Gilbert.

U.S. Postal Service™
CERTIFIED MAIL® RECEIPT
Domestic Mail Only

For delivery information, visit our website at www.usps.com®

OFFICIAL USE

Certified Mail Fee

ST. LOUIS, MO 63101
MAY 18 2021
Postmark

- Extra Services & Fees (check box, and fee as app. (see 39))
- Return Receipt (hardcopy) \$
- Return Receipt (electronic) \$
- Certified Mail Restricted Delivery \$
- Adult Signature Required \$
- Adult Signature Restricted Delivery \$

Postage \$

Total Postage and Fees \$

Sent To: *Sonia's Debbie Aitzed*

Street and Apt. No., P.O. Box No. *2178 Belmont*

City, State, ZIP+4® *St. Louis, MO 63101*

PS Form 3800, April 2015 PSN 7530-02-000-9047 See Reverse for Instructions

7124 7142 0000 0160 7019



AFFIDAVIT

Leslie or Debbie Sitzes
217 Gilbert
Jonesboro, AR 72401

RE: 217 Gilbert, Jonesboro, AR 72401

I, Michael Tyner, a Code Enforcement Officer, being duly sworn upon oath, that I served the attached notice(s) upon each of the persons or firms therein addressed, by depositing copies thereof in the United States Mail, enclosed within envelopes plainly addressed, as shown with postage fully prepaid, at the Jonesboro, Arkansas Post Office located at 310 East Street, Suite A., before 3:00 P.M., on the 18 day of May, 2021.

[Signature]
Michael Tyner
Jonesboro Code Enforcement

Subscribed and sworn to before me the _____ day of _____, _____.

Notary Public

My commission expires: _____



**CITY OF JONESBORO
CODE ENFORCEMENT**

Notice of Violation

Date: 05/17/2021

SUBJECT: 217 GILBERT
JONESBORO, AR 72401

According to county records you are the owner of the subject property. Please be advised that the structure on this property has been inspected by the City Building and Code Enforcement inspectors and, has been found to be unfit for human habitation by virtue of its dilapidated and unsanitary condition. This property poses a hazard to the public and is a nuisance against public health.

Within 10 (ten) calendar days from the date of this letter you are required to respond to this notice in writing, indicating your intention to either repair, re-inhabit, or raze and remove this structure. Should you choose to repair or rehab the structure, you will have to obtain a building permit and start work within 40 calendar days from the date of this notice. The building permit will be issued for a total of 45 calendar days at which time the repair or rehab work must be complete and able to pass all building, electrical, plumbing, and mechanical inspections.

If you decide to raze and remove this structure, removal and clean-up activities must be completed within 40 days of this notice.

If you decide not to repair or remove this structure, it will be necessary for the City Council to consider condemning the structure to ensure the repair, rehab, securing, and/or razing and removal of this nuisance. All costs involved in the condemnation process would be charged to you. Collection would be actively pursued.

We look forward to your cooperation in this matter. If you have any questions, call our office at (870)933-4658.

Sincerely,

Mcquay, Mike
Code Enforcement Officer
P.O. Box 1845
Jonesboro, AR 72403

Sign if served in person

Code Enforcement Officer Signature, if delivered
in person

Property Owner/Interested Party Signature, if delivered in
person




DEPARTMENT OF INSPECTION AND CODE ENFORCEMENT

RESIDENTIAL BUILDING INSPECTION REPORT


DATE OF INSPECTION:	4-28-21
PROPERTY ADDRESS:	217 GILBERT
PROPERTY OWNER:	DEBBIE OR LESLIE SITZES
OCCUPIED:	YES NO X

BUILDING ELEMENT	1 thru 5 CONDITION					NOTES & COMMENTS
	VERY POOR				VERY GOOD	
Foundation Type: Piers Solid Slab	1					HOUSE WAS BUILT ON A SLAB FOUNDATION . HOUSE HAS BEEN COMPLETELY DESTROYED BY FIRE.
Front Porch Type: Wood Concrete	1					HOUSE IS NOT SECURED AND IS A HAZARD TO THE SAFETY AND WALFARE TO THE PUBLIC
Exterior Doors and Windows Type: Wood Vinyl Aluminum	1					HOUSE NEEDS TO BE DEMOED AND REMOVED IMMEDIATELY DUE TO BLIGHT AND THE HAZARDOUS CONDITIONS THAT EXIST
Roof Underlay Type: OSB/ Plywood 1x6 metal	1					
Roof Surface Type: Metal 3-Tab Shingles Dimensional Shingles	1					
Chimney	1					
Siding Type: Wood Lap Vinyl Masonite Aluminum	1					
Fascia and Trim Type Wood Vinyl Coil	1					
Interior Doors Type: Hollow Wood Solid Wood	1					

Interior Walls Type Wood Frame Metal Frame Sheetrock Stucco	1					
Ceilings Type: Sheetrock Stucco Ceiling Tile	1					
Flooring Underlay Type: 1x6 center match OSB Plywood	1					
Flooring Surfaces Type: Carpet Linoleum Hard Wood Vinyl	1					
Electrical	1					NOT TO CODE
Heating	1					NOT TO CODE
Plumbing	1					NOT TO CODE
In my opinion, this structure		is	<input checked="" type="checkbox"/>	is not		Suitable for human habitation.
In my opinion this structure		is	<input checked="" type="checkbox"/>	is not		Physically feasible for rehabilitation.
In my opinion, this structure		is	<input checked="" type="checkbox"/>	is not		Economically feasible for rehabilitation.
In my opinion, this structure	<input checked="" type="checkbox"/>	is		is not		A public safety hazard and should be condemned immediately.
EMERGENCY ACTION IS WARRANTED: YES XX NO						
HOUSE WAS NOT SECURED AT TIME OF INSPECTION						
Tim Renshaw, Chief Building Inspector						Other Signature
						
Municipal Building, 300 South Church Jonesboro, Ar./ Phone 870-336-7194/ Fax 870-336-1358						



City of Jonesboro
Office of Code Enforcement
P.O. Box 1845
Jonesboro, AR 72403



*Jessie or Debbie Sitzer
217 Gilbert
Jonesboro, AR 72401*



INVOICE

Invoice #: 305946
Invoice Date: 9/24/2021
File Number: 21-080510-300

To:
City of Jonesboro - Code Enforcement
Attention: Michael Tyner
410 W. Washington
Jonesboro, AR 72401

From:
Lenders Title Company
Kristin McLaughlin
2207 Fowler Avenue
Jonesboro, AR 72401
870-935-7410

In Re: **Leslie Sitzes and Debbie Sitzes - 217 Gilbert, Jonesboro, AR 72401**

Description	Amount	Total
Title Search	\$50.00	\$50.00
	Total	\$50.00

Thank you for your business!

Please Remit To:
Lenders Title Company
2207 Fowler Avenue
Jonesboro, AR 72401
870-935-7410



2207 Fowler Avenue
Jonesboro, Arkansas 72401
Phone: 870-935-7410
FAX: 870-933-7222

LIMITED TITLE SEARCH

Date: September 24, 2021
Prepared For: City of Jonesboro - Code Enforcement
File Number: 21-080510-300

Lenders Title Company hereby certifies that the records of the Circuit Clerk of Craighead County, Arkansas have been examined as to the following described property from August 6, 2014 at 07:30 a.m. to September 10, 2021 at 07:30 a.m.:

Lot 5 in Block "B" of Robindale 4th Addition to the City of Jonesboro, Craighead County, Arkansas, as shown by a plat in Deed Record 179 page 72, subject to Bill of Assurance in Deed Record 193 page 673, and to easements as shown in said plat.

The following instruments were found of record during the aforementioned period which affect the above described property:

FIDUCIARY'S DEED from Frances Price, Executor of the Estate of Donna K. McDonald to Leslie Sitzes and Debbie Sitzes, husband and wife, dated August 5, 2014, filed August 6, 2014 in Document No. JB2014R-012665 in the records of Jonesboro, Craighead County, Arkansas.

RELEASE DEED from Centennial Bank for Mortgage executed by Debbie Sitzes and Leslie Sitzes, wife and husband, dated August 4, 2014 and recorded August 6, 2014 in Instrument No. JB2014R-012666, filed March 6, 2018 in Document No. 2018R-004452 in the records of Jonesboro, Craighead County, Arkansas.

RELEASE DEED from Centennial Bank for Mortgage executed by Debbie Sitzes, wife and Leslie Sitzes, husband, dated January 24, 2018 and recorded February 1, 2018 in Instrument No. 2018R-002032, filed December 29, 2020 in Document No. 2020R-030087 in the records of Jonesboro, Craighead County, Arkansas.

Judgments have been checked on Leslie Sitzes and Debbie Sitzes during the aforementioned period, and the following were found:

JUDGMENT in Case No. 16JCV-20-438 between Plaintiff, Calvalry SPV I, LLC, as assignee of CITIBANK, N.A. vs. Defendant, Leslie L. Sitzes filed June 18, 2020 in Document No. 2020J-000508 in the records of Jonesboro, Craighead County, Arkansas.

ORDER of Writ of Garnishment in Case No. 16JCV-20-438 between Plaintiff, Calvalry SPV I, LLC, as assignee of CITIBANK, N.A. vs. Defendant, Leslie L. Sitzes filed November 10, 2020 in Document No. 2020R-025986 in the records of Jonesboro, Craighead County, Arkansas.

This Limited Title Search is intended for the exclusive use of the addressee for informational purposes only. Lenders Title Company is not expressing or attempting to express an opinion as to the validity of the title to the above described property nor as to the validity of any encumbrances, both recorded and unrecorded, that pertain to the above described property. While Lenders Title Company believes that the information stated above is accurate, no assurances are made nor is any liability assumed by Lenders Title Company for any incorrect information stated herein or omitted herefrom. For assurances as to the title to the above described property, addressee should obtain a title insurance policy.

Sincerely,

Lenders Title Company

A handwritten signature in cursive script, appearing to read "Kristin Paige McLaughlin".

By: Kristin Paige McLaughlin

Arkansas Insurance Department
Contact Information:

Arkansas Insurance Department
1 Commerce Way, Suite 102
Little Rock, AR 72202
(800) 852-5494
(501) 371-2640

FACTS**WHAT DOES Lenders Title Company DO WITH YOUR PERSONAL INFORMATION?**

Why?	Financial companies choose how they share your personal information. Federal law gives consumers the right to limit some but not all sharing. Federal law also requires us to tell you how we collect, share, and protect your personal information. Please read this notice carefully to understand what we do.
What?	<p>The types of personal information we collect and share depend on the product or service you have with us. This information can include:</p> <ul style="list-style-type: none"> • Social Security number and credit history • transaction history and mortgage rates and payments • purchase history and wire transfer instructions <p>When you are <i>no longer</i> our customer, we continue to share your information as described in this notice.</p>
How?	All financial companies need to share customers' personal information to run their everyday business. In the section below, we list the reasons financial companies can share their customers' personal information; the reasons Lenders Title Company chooses to share; and whether you can limit this sharing.

Reasons we can share your personal information	Does Lenders Title Company Can you limit this sharing? share?	
For our everyday business purposes— such as to process your transactions, maintain your account(s), respond to court orders and legal investigations, or report to credit bureaus	Yes	No
For our marketing purposes— to offer our products and services to you	Yes	No
For joint marketing with other financial companies	Yes	No
For our affiliates' everyday business purposes— information about your transactions and experiences	Yes	No
For our affiliates' everyday business purposes— information about your creditworthiness	No	No
For our affiliates to market to you	No	No
For nonaffiliates to market to you	No	No

Questions?	Call 501-225-3519 or go to www.lenderstitlegroup.com
-------------------	---

Who we are

Who is providing this notice?

Lenders Title Company

What we do

How does Lenders Title Company protect my personal information?

To protect your personal information from unauthorized access and use, we use security measures that comply with federal law. These measures include computer safeguards and secured files and buildings.

How does Lenders Title Company collect my personal information?

We collect your personal information, for example, when you

- provide account information or give us your contact information
- pay us by check or make a wire transfer
- show us your government-issued ID

We also collect personal information from others, such as credit bureaus, affiliates, or other companies.

Why can't I limit all sharing?

Federal law gives you the right to limit only

- sharing for affiliates' everyday business purposes—information about your creditworthiness
- affiliates from using your information to market to you
- sharing for nonaffiliates to market to you

State laws and individual companies may give you additional rights to limit sharing.

Definitions

Affiliates

Companies related by common ownership or control. They can be financial and nonfinancial companies.

- *Our affiliates include companies such as our bank, mortgage companies, insurance companies, and securities brokerages.*

Nonaffiliates

Companies not related by common ownership or control. They can be financial and nonfinancial companies.

- *We do not share with nonaffiliates so they can market to you.*

Joint marketing

A formal agreement between nonfinancial financial companies that together market financial products or services to you.

- *Our joint marketing partners include companies such as credit card issuers to inform you about their products and/or services.*

Other important information

State laws and individual companies may give you additional rights to limit sharing. Please consult your state laws regarding information sharing.

SITZES LESLIE OR DEBBIE

217 GILBERT
JONESBORO, AR 72401



[Basic](#)

[Land](#)

[Sales](#)

[Valuation](#)

[Taxes](#)

[Receipts](#)

[Improvements](#)

[Parcel Boundary](#)

Basic Info

Parcel Number:	01-144072-15200
County Name:	Craighead County
Property Address:	SITZES LESLIE OR DEBBIE 217 GILBERT JONESBORO, AR 72401 Map This Address
Mailing Address:	SITZES LESLIE OR DEBBIE 217 GILBERT ST JONESBORO AR 72401
Collector's Mailing Address	SITZES LESLIE OR DEBBIE 217 GILBERT ST JONESBORO, AR 72401
Total Acres:	0.00
Timber Acres:	0.00
Sec-Twp-Rng:	07-14-04
Lot/Block:	5/B
Subdivision:	ROBINDALE 4TH ADD
Legal Description:	ROBINDALE 4TH ADD
School District:	J JB JONESBORO CITY
Improvement Districts:	BIG CREEK WATERSHED
Homestead Parcel?:	Yes
Tax Status:	
Over 65?:	No

Property Detail

Craighead County Personal Property & Real Estate Tax Records

Property Information	
Parcel #:	<u>01-144072-15200</u>
Tax Year/ Book:	2020 Current
Legal:	ROBINDALE 4TH ADD
Property Type:	Real Estate
Owner:	SITZES LESLIE OR DEBBIE
Tax Payer:	SITZES LESLIE OR DEBBIE 217 GILBERT ST JONESBORO, AR 72401
Site Address:	217 GILBERT
Subdivision:	ROBINDALE 4TH ADD
Lot Block:	5 B
S-T-R:	07-14-04
Acres:	0
Tax Status:	Non-Exempt
Total Mandatory:	\$48.79
Tax Paid:	\$0.00
Balance:	\$48.79

2020 Tax Information							
Tax Type	Tax Description	District	Exempt	Assessed Value	Tax Owed	Tax Paid	Balance
AV	Ad Valorem	J JB	Non-Exempt	\$10,040.00	\$423.69	\$0.00	\$423.69
HC	Homestead Credit	J JB	Non-Exempt	\$10,040.00	-\$375.00	\$0.00	-\$375.00
ID	Improvement District	BCW	Non-Exempt	\$0.10	\$0.10	\$0.00	\$0.10

Receipts

Receipt #	Book	Tax Year	ReceiptDate	Cash Amt	Check Amt	Credit Amt	Total
<u>1010187</u>	Delinquent	2019	12/9/2020	\$0.00	\$58.50	\$0.00	\$58.50
<u>12568</u>	Current	2018	5/15/2019	\$0.00	\$499.38	\$0.00	\$499.38
<u>5005</u>	Current	2017	4/5/2018	\$0.00	\$73.79	\$0.00	\$73.79
<u>1002668</u>	Delinquent	2016	1/24/2018	\$0.00	\$0.00	\$87.29	\$87.29

Historical Receipts

Receipt #	Tax Year	Date Paid	Tax Owed	Tax Paid	Balance
<u>41918</u>	2015	9/29/2016	\$73.78	\$73.78	\$0.00
<u>8937</u>	2014	4/15/2015	\$73.78	\$73.78	\$0.00
<u>28068</u>	2013	8/6/2014	\$423.78	\$423.78	\$0.00
<u>69269</u>	2012	8/6/2014	\$505.42	\$505.43	-\$0.01
<u>37829</u>	2011	9/26/2012	\$453.77	\$453.77	\$0.00

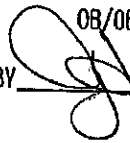


JB2014R-012665
ANN HUDSON
CRAIGHEAD COUNTY

RECORDED ON:
08/06/2014 09:43AM



This Deed Prepared By:
Grant C. DeProw P.A.
Attorney at Law
P.O. Box 16931
Jonesboro, Arkansas 72403
(870) 933-8066

BY  D. C.

(Space Above Reserved for Recording Information)

FIDUCIARY'S DEED

KNOW ALL BY THESE PRESENTS:

THIS DEED made on this 5th day of August, 2014, by and between **FRANCES PRICE, Executor of the ESTATE OF DONNA K. McDONALD**, GRANTOR and **LESLIE SITZES and DEBBIE SITZES, Husband and Wife**, GRANTEES;

WHEREAS, Donna K. McDonald, deceased, died on June 30, 2013, with her principal residence located in Jonesboro, Craighead County, Western District, Arkansas; and

WHEREAS, the Last Will of the deceased was admitted to probate by the Probate Court of the Western District of Craighead County, in case number PR-2013-288;

WITNESSETH, that the said GRANTOR, for and in consideration of the premises herein contained, and under authority of Arkansas Code Annotated §28-51-301, does by these presents, GRANT, BARGAIN AND SELL, CONVEY AND CONFIRM unto the said GRANTEES, their heirs and assigns, the following described lots, tracts, or parcels of land, lying, being, and situated in the County of Craighead, State of Arkansas, to-wit:

Lot 5 in Block "B" of Robindale 4th Addition to the City of Jonesboro, Arkansas, as shown by a plat in Deed Record 179, page 72, subject to Bill of Assurance in Deed Record 193, page 673, and to easements as shown in said plat.

TO HAVE AND TO HOLD the premises aforesaid, with all and singular rights, privileges, tenements, appurtenances, and hereditaments thereto belonging or in anywise appertaining unto the said GRANTEES, and unto their heirs and assigns, FOREVER, the said Executor hereby covenanting that the Estate is lawfully seized of an indefeasible Estate in Fee in the premises herein conveyed; that it has good right to convey the same; that the said premises are free and clear of any encumbrance done or suffered by it or those under whom it claims; and that it will WARRANT AND DEFEND the title to the said premises unto the said GRANTEES, and unto their heirs and assigns, FOREVER, against the lawful claims and demands of all persons whomsoever.



STATE OF ARKANSAS
DEPARTMENT OF FINANCE AND ADMINISTRATION
MISCELLANEOUS TAX SECTION
P.O. BOX 896, LITTLE ROCK, AR 72203-0896

Real Estate Transfer Tax Stamp
Proof of Tax Paid



File Number: ATS-14-4937

Grantee: LESLIE SITZES AND DEBBIE SITZES
Mailing Address: 217 GILBERT ST
JONESBORO AR 724010000

Grantor: ESTATE OF DONNA MCDONALD
Mailing Address: HWY 158, BOX 2232
BAY AR 724110000

Property Purchase Price: \$30,000.00
Tax Amount: \$99.00

County: CRAIGHEAD
Date Issued: 08/06/2014
Stamp ID: 1882005504

I certify under penalty of false swearing that documentary stamps or a documentary symbol in the legally correct amount has been placed on this instrument

Grantee or Agent Name (printed): Leslie Sitzes by Grant DeProw, Agent
Grantee or Agent Name (signature): [Signature] Date: 08/06/14
Address: 217 Gilbert St.
City/State/Zip: Jonesboro, AR 72401

2020R-025986
FILED
JONESBORO DISTRICT
CRAIGHEAD COUNTY, ARKANSAS
CANDACE EDWARDS, CLERK & RECORDER
11/10/2020 03:31:14 PM
FFF-000
PAGES: 7
MACY GRAVES

Cover Sheet

This page was added by the Craighead County Register of Deeds office to give sufficient space for the necessary recording and certification on a document.

ELECTRONICALLY FILED
Craighead County Circuit Court In Jonesboro
Candace Edwards, Craighead Circuit Clerk
2020-Nov-09 09:06:14
16JCV-20-438
C02D02 : 6 Pages

IN THE CIRCUIT COURT OF CRAIGHEAD COUNTY, ARKANSAS
JONESBORO DIVISION/WESTERN DISTRICT

CAVALRY SPV I, LLC, AS ASSIGNEE OF CITIBANK, N.A.

PLAINTIFF

VS.

NO. 16JCV-20-438

LESLIE L SITZES

DEFENDANT

CONOPCO, INC
8201 FRAZIER PIKE
LITTLE ROCK, AR 72206

GARNISHEE

WRIT OF GARNISHMENT


TO THE ABOVE NAME GARNISHEE:

1. A judgment has been obtained in our Court against Defendant for \$2,221.38, together with interest and other legal costs accrued, and this Judgment remains unsatisfied. The Plaintiff alleges that he has reason to believe that the Garnishee is indebted to Defendant.
2. The Garnishee is directed to prepare a written answer, UNDER OATH, and to file this answer in the Clerk's Office. The answer should contain a statement of what goods, chattels, monies, credits or effects the Garnishee may have in his possession belonging to the Defendant to satisfy the Judgment. **UNLESS GARNISHEE FILES SUCH WRITTEN ANSWER WITHIN THIRTY (30) DAYS OF RECEIPT OF THIS WRIT, JUDGMENT MAY BE RENDERED AGAINST GARNISHEE.**
3. In addition, Garnishee is required to answer any further interrogatories that may be propounded to him.
4. There are Federal restrictions on the amount that the Garnishee may withhold from an employee's pay. Please consult WAGE-HOUR PUBLICATION NO. 1279, OBTAINABLE FROM THE United States Department of Labor, Wage and Hour Division, 324-5292.

IN TESTIMONY WHEREOF, I have hereunto set my hand and affix the seal of this Court this ___ day of _____, 20__ by: _____, Clerk



* 9 6 4 6 6 4 - 0 0 3 0 1 - *



8 0 1 1 9 7 2 9
TX:40070471

EXPLANATION

JUDGMENT DATE	June 18, 2020 /
RATE OF INTEREST	2.25 /
JUDGMENT AMOUNT(includes: Pre- Judgment interest & Principal)	\$2,221.38
BALANCE OF JUDGMENT PRINCIPAL	\$2,221.38
+COURT AWARDED ATTORNEY FEES	\$350.00
+ACCRUED COST (Pre and Post Judgment excluding cost of this writ)	\$242.50
+INTEREST TO DATE(Pre and Post Judgment accrued to date)	\$23.24
TOTAL AMOUNT DUE	\$2,837.12 / +\$20.00(cost of this Writ) /

*******Please note that interest continues to accrue on the principal balance until the account is paid in full. CALL BEFORE ISSUING YOUR LAST PAYMENT.*******



NOTICE TO EMPLOYER GARNISHEE

Failure to answer this Writ within 30 DAYS or failure or refusal to answer any Interrogatories attached hereto shall result in the Court entering a Judgment against you and you becoming PERSONALLY LIABLE for the amount of the non-exempt wages owed the debtor-employee on the date you were served this writ as provided by Arkansas Code Annotated 16-110-407.

The amount of wages available for withholding for this Judgment and cost is subject to certain prior claims. Under Arkansas law, income withholding for child support has a priority over all other legal processes. Under federal law, the total amount to be withheld cannot exceed the maximum amount allowed under 303 (b).

NOTICE-EFFECTIVE JULY 27, 1995

Under the provisions of ACT 276 of 1995, the service of this garnishment on you constitutes a lien on salaries, wages, or other compensations due the defendant at the time you are served with this writ of garnishment and further constitutes a lien on subsequent earnings until the total of the judgment and costs is paid or satisfied, or until the employment relationship is terminated, or the judgment is vacated or modified.

NOTICE TO DEFENDANT(S):

NOTICE TO DEFENDANT OF YOUR RIGHT TO KEEP WAGES, MONEY, AND OTHER PROPERTY FROM BEING GARNISHED

The Writ of Garnishment or Writ of Execution delivered to you with this Notice means that wages, money, or other property belonging to you has been garnished in order to pay a court judgment against you. HOWEVER, YOU MAY BE ABLE TO KEEP YOUR MONEY OR PROPERTY FROM BEING TAKEN, SO READ THIS NOTICE CAREFULLY.

State and federal laws say that certain money and property may not be taken to pay certain types of court judgments. Such money or property is said to be 'exempt' from garnishment.

For example under the Arkansas Constitution and state law, you will be able to claim as exempt all or part of your wages or other personal property.

As another example, under federal law the following are also exempt from garnishment:

Social Security, SSI, Veteran's benefits, Temporary Assistance for Needy Families, unemployment compensation, and workers' compensation.

You have a right to ask for a court hearing to claim these or other exemptions. If you need legal assistance to help you try to save your wages or property from being garnished, you should see a lawyer. If you can't afford a private lawyer, contact your local bar association or ask the clerk's office about any legal services program in your area.



IN THE CIRCUIT COURT OF CRAIGHEAD COUNTY, ARKANSAS
JONESBORO DIVISION/WESTERN DISTRICT

CAVALRY SPV I, LLC, AS ASSIGNEE OF CITIBANK, N.A.

PLAINTIFF

VS.

NO. 16JCV-20-438

LESLIE L SITZES

DEFENDANT

CONOPCO, INC

GARNISHEE

ALLEGATIONS AND INTERROGATORIES

Comes the Plaintiff and states:

1. That Plaintiff was awarded Judgment against Defendant on June 18, 2020 in the amount of \$2221.38 plus court cost and post judgment interest.
2. That the Judgment is outstanding and in full force and effect with a balance owing of \$2,837.12 plus \$20.00 for the cost of this Writ (this includes accrued interest and court cost as of June 18, 2020).
3. That Plaintiff believes that the above named garnishee is indebted to Defendant in that amount and would therefore propound the following Interrogatories to said Garnishee:

INTERROGATORIES TO BE ANSWERED BY GARNISHEE

Comes now Plaintiff and propounds the following interrogatories and requests for production upon the garnishee pursuant to the Arkansas Rules of Civil Procedures:

1. Is/ Are the Defendant currently employed by Conopco, Inc?

If so, please indicate date of hire and rate of pay or if the Defendant is/are no longer employed please indicate date of termination.

RESPONSE: Date of hire: _____ Rate of Pay: _____
Termination Date: _____ Never employed: _____
Previous Garnishment: _____ Type: _____

2. Did you have on the date you were served this Writ of Garnishment or will you have by the return date of this Writ any monies, rights or credits belonging to the Defendant? If so, please state the amount.

RESPONSE: _____

3. Have you in your possession on or after service of this Writ upon you, any goods, chattels, monies, credits or effects belonging to the said Defendant? If so, please state the nature and value thereof?

RESPONSE: _____

4. Pursuant to A.R.C.P. 69, please state the last known address, telephone number, and place of employment for Defendant. Also please provide the social security number and full legal name of Defendant.

RESPONSE: _____

5. Pursuant to A.R.C.P. 69, if Defendant is no longer employed by you, please provide the front and back of the last six payroll checks paid to Defendant.

RESPONSE: _____

GARNISHEE SIGNATURE


GARNISHEE (PRINT NAME)



Respectfully Submitted,

McHughes Law Firm PLLC
P.O.Box 7599
Little Rock, AR 72217
(501) 376-9131

By


BECKY A. MCHUGHES (03024)
becky@mchugheslaw.com
CHRISTOPHER D. ANDERSON (1991255)
chris@mchugheslaw.com
MEGAN CHAPPELEAR (16063)
mchappelear@mchugheslaw.com
JOSH LOGAN (19043)
jlogan@mchugheslaw.com
File ID # 64664

CERTIFICATE


I certify that in accordance with ARK. Code Ann. 16-110-402, a copy of this Writ of Garnishment, which contains a Notice to Defendant was mailed by first class mail to the judgment debtor(s) at the following residence address of the judgment debtor on this date, that if the letter is returned 'undeliverable' by the post office, or the residence address of the judgment debtor is not discoverable after diligent search, A copy of this Writ containing a Notice to Defendant will be sent by first class mail to the judgment debtor(s) at his place of employment, and that if garnishments are filed on this debt more than twelve (12) months after the original garnishment, a Notice to Defendant will be mailed to the judgment debtor(s) annually.

Defendant's Address: **LESLIE L SITZES**
 217 GILBERT ST
 JONESBORO, AR 72401-1544

DATE: _____

THE MCHUGHES LAW FIRM PLLC
P.O. BOX 7599
LITTLE ROCK, AR 72217
(501) 376-9131

BY


BECKY A. MCHUGHES (03024)
CHRISTOPHER D. ANDERSON (1991255)
MEGAN CHAPPELEAR (16063)
JOSH LOGAN (19043)
Our File #: 64664






Arkansas Judiciary

Case Title: CAVALRY SPV I V LESLIE SITZES
Case Number: 16JCV-20-438
Type: WRIT OF GARNISHMENT ISSUED WITH FEE

So Ordered

Belinda Garrison




Belinda Garrison, Deputy Clerk

Electronically signed by BFGARRISON on 2020-11-09 09:06:15 page 6 of 6

2020J-000508
FILED
JONESBORO DISTRICT
CRAIGHEAD COUNTY, ARKANSAS
CANDACE EDWARDS, CLERK & RECORDER
06/18/2020 12:09:03 PM
FFF-000
PAGES: 4
SHARRON USSERY

Cover Sheet

This page was added by the Craighead County Register of Deeds office to give sufficient space for the necessary recording and certification on a document.



ELECTRONICALLY FILED
 Craighead County Circuit Court in Jonesboro
 Candace Edwards, Craighead Circuit Clerk
 2020-Jun-18 11:39:56
 16JCV-20-438
 C02D02 : 3 Pages

IN THE CIRCUIT COURT OF CRAIGHEAD COUNTY, ARKANSAS
 JONESBORO DIVISION/WESTERN DISTRICT

CAVALRY SPV I, LLC, AS ASSIGNEE OF CITIBANK, N.A. PLAINTIFF

vs. No. 16JCV-20-438

LESLIE L SITZES DEFENDANT
 217 GILBERT ST
 JONESBORO, AR 72401-1544

DEFAULT JUDGMENT

Now on this day, this cause comes to be heard upon the Complaint of the Plaintiff, the Summons and service thereof, in the manner and time prescribed by law. The Plaintiff appears by its Attorney, The McHughes Law Firm, PLLC, announces ready for trial, and the Defendant appears not.

From the evidence submitted, and the failure of the Defendant to respond, or answer, in the manner and time prescribed by law, the Court finds that service has been perfected upon the Defendant, and the Defendant is wholly and completely in default. The Plaintiff is entitled to Judgment against the Defendant in the principal sum of \$2,221.38, and the Plaintiff's attorney should be awarded attorney fees in the sum of \$350.00. The Court further finds that pursuant to Act 610 of 1991, the Defendant is to prepare a schedule, verified by affidavit, of property, both real and personal, including moneys, bank accounts, rights and credits in action held by Defendant, or others for the Defendant, and specify the particular property which Defendant claims as exempt under the provisions of the law. Said schedule is to be filed with the Clerk of




this Court within (45) days after the entry of this Judgment.

IT IS, THEREFORE, BY THE COURT, CONSIDERED, ORDERED AND ADJUDGED that the Plaintiff do have and recover Judgment of and from the Defendant, Leslie D. Sitzes in the principal sum of \$2,221.38, court costs to date in the sum of \$242.50, plus any court costs accrued in the collection of this debt, after the date of judgment entry, and attorney fees in the sum of \$350.⁰⁰. Pursuant to Ark. Code Ann. §16-65-114, said Judgment is to bear interest at a rate equal to the Federal Reserve Primary Credit Rate in effect on the date on which this Judgment is entered plus two percent (2%), not to exceed the maximum rate permitted under Arkansas Constitution, Amendment 89. Further, the Plaintiff may contact third parties to enforce the Judgment and cost related to the enforcement of the Judgment shall be collected from the Defendant.

Our File #: 64664

Pursuant to Act 610 of 1991, the Defendant is directed and ordered to prepare a schedule, verified by affidavit, of property, both real and personal, including monies, bank accounts, rights and credits in action held by, or others for Defendant, and specify the particular property which Defendant claims as exempt under the provisions of the law. Said schedule is to be filed with the Clerk of this Court within (45) days after the entry of this Judgment.


Honorable Richard Lasby
Circuit Court Judge

The McHughes Law Firm, P.L.L.C.
Attorneys at Law
P.O. Box 7599
Little Rock, Arkansas 72217
(501) 376-9131



Becky A. McHughes (03024)
becky@mchugheslaw.com
Christopher D. Anderson (1991255)
clris@mchugheslaw.com
Megan A. Chappelcar (16063)
mchappelcar@mchugheslaw.com
Josh Logan (19043)
jlogan@mchugheslaw.com
File #: 64664

Our File #: 64664

Prepared By: Andrew Covey
RECORDING REQUESTED BY:
Centennial Bank
620 Chestnut St
Conway AR 72032

AND WHEN RECORDED MAIL TO:
Centennial Bank
620 Chestnut St
Conway, AR 72032
Loan #: 2757565174

ELECTRONIC RECORDING
2020R-030087
CERTIFICATE OF RECORD
JONESBORO DISTRICT
CRAIGHEAD COUNTY, ARKANSAS
CANDACE EDWARDS, CLERK & RECORDER
12/29/2020 02:52:43 PM
RECORDING FEE: 15.00
PAGES: 1

RELEASE DEED

IN CONSIDERATION of the payment and full satisfaction of all indebtedness secured by that certain Mortgage described below, **Centennial Bank**, present Mortgagee, does hereby release, satisfy, and discharge said Mortgage in full and does hereby consent that the same be canceled and discharged of record.

Grantee(s): **Debbie Sitzes, wife and Leslie Sitzes, husband.**

Original Mortgagee: **Centennial Bank**


Amount of Note: **\$36000.00**

Date of Mortgage: **01/24/2018** Recording Date: **02/01/2018** Instrument No: **2018R-002032**

and recorded in the official records of **Craighead** County, State of **Arkansas** affecting Real Property and more particular, described on said Mortgage referred to herein.

IN WITNESS WHEREOF, this instrument was executed, signed and delivered by the undersigned effective **12/29/2020**.

Centennial Bank




By: _____
Name: **Janet K Duffel**
Title: **Officer**

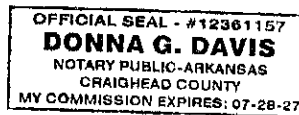
STATE OF **Arkansas**
COUNTY OF **Craighead** } s.s.

On **12/29/2020**, before me, **Donna G. Davis**, Notary Public, personally appeared **Janet K Duffel, Officer of Centennial Bank**, personally known to me (or proved to me the basis of satisfactory evidence) to be the person whose name is subscribed to the within instrument and acknowledged to me that she/he/they executed the same in her/his/their authorized capacity(ies), and that by her/his/their signature(s) on the instrument the person(s), or the entity upon behalf of which the person(s) acted, executed the instrument.

Witness my hand and official seal.



Notary Public: **Donna G. Davis**
My Commission Expires: **07/28/2027**
Commission #: **12361157**



Drafted By: **Andrew Covey**

2018R-004452

FILED

JONESBORO DISTRICT

CRAIGHEAD COUNTY, ARKANSAS

CANDACE EDWARDS, CLERK & RECORDER

03/06/2018 8:21:04 AM

FEE: 20.00

PAGES: 2

JAMIE HUNNICUTT

Prepared by:
Lynn Paluchowski
Centennial Bank
P. O. Box 906
Conway, AR 72033

2753501983

RELEASE DEED

KNOW ALL MEN BY THESE PRESENTS:

That in consideration of the payment of indebtedness to Centennial Bank mentioned in a certain **Mortgage dated August 4, 2014, as, Doc# JB2014R-012666** in the records of Craighead County, Arkansas, **(with any and all modifications for said mortgage)** and said indebtedness originally having been owned by **Debbie Sitzes and Leslie Sitzes, wife and husband**, secured by a lien on the following property located in Craighead County, Arkansas, to-wit:

Lot 5 in Block "B" of Robindale 4th Addition to the City of Jonesboro, Arkansas, as shown by plat in Deed Record 179, page 72, subject to Bill of Assurance in Deed Record 193, page 673, and to easements as shown in said plat.

Said lien on the property above mentioned is hereby released and discharged in full on this 1st day of March, 2018.

CENTENNIAL BANK

BY Janet Suggs
VP

Title

BY Natalie Dunlap
VP

Title





City of Jonesboro

300 S. Church Street
Jonesboro, AR 72401

Text File

File Number: RES-21:221

Agenda Date:

Version: 1

Status: To Be Introduced

In Control: Public Safety Council Committee

File Type: Resolution

RESOLUTION BY THE CITY COUNCIL OF THE CITY COUNCIL OF THE CITY OF JONESBORO, ARKANSAS TO CONDEMN PROPERTY LOCATED AT: 615 Cate

PARCEL: 01-144181-45400 OWNER: Charles Lamar and Candice P. Mabry, LEGAL DESCRIPTION: Lot 3 in Block 4 in Matthews Addition to the City of Jonesboro, Arkansas.

WHEREAS, the above property has been inspected and has been determined unsuited for human habitation.

WHEREAS, all of the stipulations have been met in the condemnation process to proceed with the condemnation of this property.

NOW THEREFORE BE IT RESOLVED BY THE CITY COUNCIL OF THE CITY OF JONESBORO, ARKANSAS THAT: The city should proceed with the condemnation of the property located at: 615 Cate.

MABRY CHARLES LAMAR & CANDICE P

615 CATE
JONESBORO, AR

Basic

Land

Sales

Valuation


Taxes

Receipts

Improvements

Parcel Boundary

Basic Info

Parcel Number:	<u>01-144181-45400</u>
County Name:	Craighead County
Property Address:	MABRY CHARLES LAMAR & CANDICE P 615 CATE JONESBORO, AR <u>Map This Address</u>
Mailing Address:	MABRY CHARLES LAMAR & CANDICE P PO BOX 19503 JONESBORO AR 72403
Collector's Mailing Address 	MABRY CHARLES LAMAR & CANDICE P PO BOX 19503 JONESBORO, AR 72403
Total Acres:	0.00
Timber Acres:	0.00
Sec-Twp-Rng:	18-14-04
Lot/Block:	3/4
Subdivision:	MATTHEWS ADD
Legal Description:	MATTHEWS ADD 50X140
School District:	J JB JONESBORO CITY
Homestead Parcel?:	No
Tax Status:	
Over 65?:	No



INVOICE

Invoice #: 305979
Invoice Date: 9/24/2021
File Number: 21-080514-300

To:
City of Jonesboro - Code Enforcement
Attention: Michael Tyner
410 W. Washington
Jonesboro, AR 72401

From:
Lenders Title Company
Kristin McLaughlin
2207 Fowler Avenue
Jonesboro, AR 72401
870-935-7410

In Re: **Charles Lamar Mabry and Candice P. Mabry - 615 Cate, Jonesboro, AR 72401**

Description	Amount	Total
Title Search	\$50.00	\$50.00
	Total	\$50.00

Thank you for your business!

Please Remit To:
Lenders Title Company
2207 Fowler Avenue
Jonesboro, AR 72401
870-935-7410



2207 Fowler Avenue
Jonesboro, Arkansas 72401
Phone: 870-935-7410
FAX: 870-933-7222

LIMITED TITLE SEARCH

Date: September 24, 2021
Prepared For: City of Jonesboro - Code Enforcement
File Number: 21-080514-300

Lenders Title Company hereby certifies that the records of the Circuit Clerk of Craighead County, Arkansas have been examined as to the following described property from March 28, 1979 at 07:30 a.m. to September 10, 2021 at 07:30 a.m.:

Lot 3 in Block 4 in Matthews Addition to the City of Jonesboro, Arkansas.

The following instruments were found of record during the aforementioned period which affect the above described property:

WARRANTY DEED from McClung (Name illegible), a married woman and Lula V. McMasters, a single person to Eugene Anderson and Amy Mazle Anderson, his wife, dated March 27, 1979, filed March 28, 1979 in Deed Record 267 Page 506 in the records of Jonesboro, Craighead County, Arkansas. (Amy Anderson died Oct. 27, 1982)

QUITCLAIM DEED from Marie Anderson, widow of Eugene Anderson, deceased, to Wayne Anderson, dated August 19, 1994, filed August 22, 1994 in Deed Book 465 Page 654 in the records of Jonesboro, Craighead County, Arkansas.

WARRANTY DEED from Wayne E. Anderson and Karen Anderson, husband and wife to Charles Lamar Mabry and Candice P. Mabry, husband and wife, dated April 15, 2020, filed April 22, 2020 in Document No. 2020R-008471 in the records of Jonesboro, Craighead County, Arkansas.

Judgments have been checked on Charles Lamar Mabry, Candice P. Mabry and Wayne Anderson during the aforementioned period, and the following were found:

NONE

This Limited Title Search is intended for the exclusive use of the addressee for informational purposes only. Lenders Title Company is not expressing or attempting to express an opinion as to the validity of the title to the above described property nor as to the validity of any encumbrances, both recorded and unrecorded, that pertain to the above described property.

While Lenders Title Company believes that the information stated above is accurate, no assurances are made nor is any liability assumed by Lenders Title Company for any incorrect information stated herein or omitted herefrom. For assurances as to the title to the above described property, addressee should obtain a title insurance policy.

Sincerely,

Lenders Title Company

A handwritten signature in cursive script that reads "Kristin Paige McLaughlin".

By: Kristin Paige McLaughlin

Arkansas Insurance Department
Contact Information:

Arkansas Insurance Department
1 Commerce Way, Suite 102
Little Rock, AR 72202
(800) 852-5494
(501) 371-2640

FACTS**WHAT DOES Lenders Title Company DO WITH YOUR PERSONAL INFORMATION?**

Why?	Financial companies choose how they share your personal information. Federal law gives consumers the right to limit some but not all sharing. Federal law also requires us to tell you how we collect, share, and protect your personal information. Please read this notice carefully to understand what we do.
What?	<p>The types of personal information we collect and share depend on the product or service you have with us. This information can include:</p> <ul style="list-style-type: none"> • Social Security number and credit history • transaction history and mortgage rates and payments • purchase history and wire transfer instructions <p>When you are <i>no longer</i> our customer, we continue to share your information as described in this notice.</p>
How?	All financial companies need to share customers' personal information to run their everyday business. In the section below, we list the reasons financial companies can share their customers' personal information; the reasons Lenders Title Company chooses to share; and whether you can limit this sharing.

Reasons we can share your personal information	Does Lenders Title Company Can you limit this sharing? share?	
For our everyday business purposes— such as to process your transactions, maintain your account(s), respond to court orders and legal investigations, or report to credit bureaus	Yes	No
For our marketing purposes— to offer our products and services to you	Yes	No
For joint marketing with other financial companies	Yes	No
For our affiliates' everyday business purposes— information about your transactions and experiences	Yes	No
For our affiliates' everyday business purposes— information about your creditworthiness	No	No
For our affiliates to market to you	No	No
For nonaffiliates to market to you	No	No

Questions?	Call 501-225-3519 or go to www.lenderstitlegroup.com
-------------------	---

Who we are

Who is providing this notice?

Lenders Title Company

What we do

How does Lenders Title Company protect my personal information?

To protect your personal information from unauthorized access and use, we use security measures that comply with federal law. These measures include computer safeguards and secured files and buildings.

How does Lenders Title Company collect my personal information?

We collect your personal information, for example, when you

- provide account information or give us your contact information
- pay us by check or make a wire transfer
- show us your government-issued ID

We also collect personal information from others, such as credit bureaus, affiliates, or other companies.

Why can't I limit all sharing?

Federal law gives you the right to limit only

- sharing for affiliates' everyday business purposes—information about your creditworthiness
- affiliates from using your information to market to you
- sharing for nonaffiliates to market to you

State laws and individual companies may give you additional rights to limit sharing.

Definitions

Affiliates

Companies related by common ownership or control. They can be financial and nonfinancial companies.

- *Our affiliates include companies such as our bank, mortgage companies, insurance companies, and securities brokerages.*

Nonaffiliates

Companies not related by common ownership or control. They can be financial and nonfinancial companies.

- *We do not share with nonaffiliates so they can market to you.*

Joint marketing

A formal agreement between nonfinancial financial companies that together market financial products or services to you.

- *Our joint marketing partners include companies such as credit card issuers to inform you about their products and/or services.*

Other important information

State laws and individual companies may give you additional rights to limit sharing. Please consult your state laws regarding information sharing.

MABRY CHARLES LAMAR & CANDICE P

615 CATE
JONESBORO, AR

- [Basic](#)
- [Land](#)
- [Sales](#)
- [Valuation](#)
- [Taxes](#)
- [Receipts](#)
- [Improvements](#)
- [Parcel Boundary](#)

Basic Info

Parcel Number:	01-144181-45400
County Name:	Craighead County
Property Address:	MABRY CHARLES LAMAR & CANDICE P 615 CATE JONESBORO, AR Map This Address
Mailing Address:	MABRY CHARLES LAMAR & CANDICE P PO BOX 19503 JONESBORO AR 72403
Collector's Mailing Address:	MABRY CHARLES LAMAR & CANDICE P PO BOX 19503 JONESBORO, AR 72403
Total Acres:	0.00
Timber Acres:	0.00
Sec-Twp-Rng:	18-14-04
Lot/Block:	3/4
Subdivision:	MATTHEWS ADD
Legal Description:	MATTHEWS ADD 50X140
School District:	J JB JONESBORO CITY
Homestead Parcel?:	No
Tax Status:	
Over 65?:	No

**U.S. Postal Service™
CERTIFIED MAIL® RECEIPT**
Domestic Mail Only

For delivery information, visit our website at www.usps.com®.

OFFICIAL USE

Certified Mail Fee \$ _____

Extra Services & Fees (add fees as appropriate)
 Return Receipt (hard copy) \$ _____
 Return Receipt (electronic) \$ _____
 Certified Mail Restricted Delivery \$ _____
 Adult Signature Required \$ _____
 Adult Signature Restricted Delivery \$ _____

Postage \$ _____

Total Postage and Fees \$ _____

Sent To Charles & Candace Mabry
 Street and Apt. No. or P.O. Box # 1007 Red Wolf # 4
 City, State, Zip+4 Huntsville, AL 35891

Postmark Here
 EAST ST 35891
 MAY 11 2021

PS Form 3800, April 2015 PSN 7530-02-000-9047 See Reverse for Instructions

0012 2412 0000 0910 6102



AFFIDAVIT

Charles & Candace Mabry
1504 Red Wolf, Suite #4
Jonesboro, AR 72401


RE: 615 Cate, Jonesboro, AR 72401

I, Michael Tyner, a Code Enforcement Officer, being duly sworn upon oath, that I served the attached notice(s) upon each of the persons or firms therein addressed, by depositing copies thereof in the United States Mail, enclosed within envelopes plainly addressed, as shown with postage fully prepaid, at the Jonesboro, Arkansas Post Office located at 310 East Street, Suite A., before 3:00 P.M., on the 11 day of May, 2021.

Michael Tyner
Michael Tyner
Jonesboro Code Enforcement

Subscribed and sworn to before me the 11th day of May, 2021.

Tosha Moss
Notary Public



My commission expires: Jan. 17, 2024



CITY OF JONESBORO CODE ENFORCEMENT

Notice of Violation

Date: 05/10/2021

Charles & Candice Mabry
1504 Red Wolf Suite #4
JONESBORO, AR 72401

SUBJECT: 615 CATE
JONESBORO, AR 72401

According to county records you are the owner of the subject property. Please be advised that the structure on this property has been inspected by the City Building and Code Enforcement inspectors and, has been found to be unfit for human habitation by virtue of its dilapidated and unsanitary condition. This property poses a hazard to the public and is a nuisance against public health.

Within 10 (ten) calendar days from the date of this letter you are required to respond to this notice in writing, indicating your intention to either repair, re-inhabit, or raze and remove this structure. Should you choose to repair or rehab the structure, you will have to obtain a building permit and start work within 40 calendar days from the date of this notice. The building permit will be issued for a total of 45 calendar days at which time the repair or rehab work must be complete and able to pass all building, electrical, plumbing, and mechanical inspections.

If you decide to raze and remove this structure, removal and clean-up activities must be completed within 40 days of this notice.

If you decide not to repair or remove this structure, it will be necessary for the City Council to consider condemning the structure to ensure the repair, rehab, securing, and/or razing and removal of this nuisance. All costs involved in the condemnation process would be charged to you. Collection would be actively pursued.

We look forward to your cooperation in this matter. If you have any questions, call our office at (870)933-4658.

Sincerely,

Mcquay, Mike
Code Enforcement Officer
P.O. Box 1845
Jonesboro, AR 72403

Sign if served in person

Code Enforcement Officer Signature, if delivered
in person

Property Owner/Interested Party Signature, if delivered in
person



DEPARTMENT OF INSPECTION AND CODE ENFORCEMENT

RESIDENTIAL BUILDING INSPECTION REPORT


DATE OF INSPECTION:	4-28-21					
PROPERTY ADDRESS:	615 CATE					
PROPERTY OWNER:	CANDICE AND CHARLES MABRY					
OCCUPIED:	YES NO XX					
BUILDING ELEMENT	1 thru 5 CONDITION					NOTES & COMMENTS
	VERY POOR				VERY GOOD	
Foundation Type: Piers Solid Slab			3			FOUNDATION ON PIERS . NEEDS REPAIRED OR REPLACED IN SEVERAL AREAS , MOSTLY ON OUTSIDE WALLS
Front Porch Type: Wood Concrete			3			CONCRETE PORCH WEIGHT CAUSING STRUCTURAL ISSUES ON FLOOR
Exterior Doors and Windows Type: Wood Vinyl Aluminum		2				WOOD FRAMED WINDOWS IN BAD SHAPE , MOST ARE BOARDED UP AND NEED REPLACED
Roof Underlay Type: OSB/ Plywood 1x6 metal			3			WOOD UNDERLAYMENT NEEDS REPAIRED OR REPLACED
Roof Surface Type: Metal 3-Tab Shingles Dimensional Shingles			3			SHINGLES NEED REPLACED WITH ROOF AND UNDERLAYMENT
Chimney						N/A
Siding Type: Wood Lap Vinyl Masonite Aluminum				4		SOME BRICK AND SOME SIDING ALL NEEDS TO BE REPAIRED AR REPLACED
Fascia and Trim Type Wood Vinyl Coil				4		WOOD FASCIA IS ROTTED AND PAINT PEELING . NEEDS REPLACED OR REPAIRED
Interior Doors Type: Hollow Wood Solid Wood				4		HOLLOW WOOD DOORS BROKEN AND SOME MISSING . NEED REPLACED OR REPAIRED

Interior Walls Type Wood Frame Metal Frame Sheetrock Stucco				4		WOOD 2X4 WALLS IN BAD SHAPE THROUGHOUT NEED REPAIRED OR REPLACED
Ceilings Type: Sheetrock Stucco Ceiling Tile				4		SHEETROCK CEILINGS NEED REPAIRED OR REPLACED DUE TO LEAKS FROM BAD ROOF
Flooring Underlay Type: 1x6 center match OSB Plywood				4		FLOORS NEED REPLACED DUE TO STRUCTURAL ISSUES FROM PIERS FAILING
Flooring Surfaces Type: Carpet Linoleum Hard Wood Vinyl				4		ALL TYPES OF FLOORING . AL NEED TO BE REPLACED WITH THE BAD FLOORING
Electrical					5	NOT TO CODE
Heating					5	NOT TO CODE
Plumbing					5	NOT TO CODE

In my opinion, this structure		is	X	is not	Suitable for human habitation.
In my opinion this structure		is	X	is not	Physically feasible for rehabilitation.
In my opinion, this structure		is	X	is not	Economically feasible for rehabilitation.
In my opinion, this structure	X	is		is not	A public safety hazard and should be condemned immediately.

EMERGENCY ACTION IS WARRANTED: YES XX NO

HOUSE WAS NOT SECURED AT TIME OF INSPECTION AND IS A HAZARD TO PUBLIC SAFETY

Tim Renshaw, Chief Building Inspector				Other Signature
				

Municipal Building, 300 South Church Jonesboro, Ar./ Phone 870-336-7194/ Fax 870-336-1358



City of Jonesboro
Office of Code Enforcement
P.O. Box 1845
Jonesboro, AR 72403

*Charles & Candace Mabry
1504 Red Wolf, Suite #4
Jonesboro, AR 72401*



Property Detail

Craighead County Personal Property & Real Estate Tax Records

Property Information

Parcel #: 01-144181-45400

Tax Year/ Book: 2020 Current

Legal: MATTHEWS ADD 50X140

Property Type: Real Estate

Owner: MABRY CHARLES LAMAR & CANDICE P

Tax Payer: **MABRY CHARLES LAMAR & CANDICE P**
1200 N FLOYD ST
JONESBORO, AR 72401-1997

Site Address: 615 CATE

Subdivision: MATTHEWS ADD

Lot Block: 3 4

S-T-R: 18-14-04

Acres: 0

Tax Status: Non-Exempt

Total Mandatory: \$395.84

Tax Paid: \$0.00

Balance: \$395.84

2020 Tax Information

Tax Type	Tax Description	District	Exempt	Assessed Value	Tax Owed	Tax Paid	Balance
AV	Ad Valorem	J JB	Non-Exempt	\$9,380.00	\$395.84	\$0.00	\$395.84

Receipts

Receipt #	Book	Tax Year	ReceiptDate	Cash Amt	Check Amt	Credit Amt	Total
-----------	------	----------	-------------	----------	-----------	------------	-------

<u>30531</u>	Current	2019	10/5/2020	\$0.00	\$5,596.38	\$0.00	\$5,596.38
<u>30222</u>	Current	2018	10/7/2019	\$0.00	\$5,276.04	\$0.00	\$5,276.04
<u>25500</u>	Current	2017	10/1/2018	\$0.00	\$9,338.15	\$0.00	\$9,338.15
<u>35005</u>	Current	2016	10/16/2017	\$0.00	\$11,716.46	\$0.00	\$11,716.46

Historical Receipts

Receipt #	Tax Year	Date Paid	Tax Owed	Tax Paid	Balance
<u>67298</u>	2015	10/18/2016	\$292.45	\$292.45	\$0.00
<u>69070</u>	2014	10/20/2015	\$292.45	\$292.45	\$0.00
<u>66313</u>	2013	10/17/2014	\$292.45	\$292.45	\$0.00
<u>53045</u>	2012	10/11/2013	\$292.45	\$292.45	\$0.00
<u>57203</u>	2011	10/11/2012	\$286.96	\$286.96	\$0.00

2020R-008471

FILED

JONESBORO DISTRICT

CRAIGHEAD COUNTY, ARKANSAS

CANDACE EDWARDS, CLERK & RECORDER

04/22/2020 12:13:41 PM

FFF-25 00

PAGES: 3

TRAMAIN MCDONALD

THIS INSTRUMENT PREPARED BY: Wayne Anderson

Warranty Deed

(WITH RELINQUISHMENT OF DOWER & CURTESY)

KNOW ALL MEN BY THESE PRESENTS:

THAT WE, **Wayne E. Anderson and Karen Anderson, husband and wife**, for and in consideration of the sum of \$10.00, and other good and valuable considerations to us in hand paid by the **Grantees** herein, the receipt of which is hereby acknowledged, do hereby grant, bargain, sell, and convey unto **Charles Lamar Mabry and Candice P. Mabry, husband and wife, as tenants by the entirety**, and unto their heirs and assigns forever, the following lands lying in the County of Craighead and State of Arkansas, to wit:

Tract 1: Lot 3 in Block 4 in Matthews Addition to the City of Jonesboro, Arkansas.

Tract 2: Lot 7 Block 4 Meyers Addition to the City of Jonesboro, Arkansas.

Tract 3: Lot 16 in Block 14 in Matthews Addition to the City of Jonesboro, Arkansas.

Subject to assessments, building lines, easements, mineral reservations and/or conveyances, restrictions, and any other matters of record or fact.

NOTE: No Title Search was provided.

To have and to hold the same unto the said **Grantees** and unto **their heirs** and assigns forever, with all appurtenances hereunto belonging.


And we hereby covenant with said **Grantees** that we will forever warrant and defend the title to the said lands against all claims whatever.

And we, **Wayne E. Anderson and Karen Anderson, husband and wife**, for and in consideration of the said sum of money, do hereby release and relinquish unto the said **Grantees** our rights of dower, curtesy, and possibility of Homestead in and to said lands.

WITNESS our hands and seals on this 15 day of April, 2020.


WAYNE E. ANDERSON


KAREN ANDERSON



ACKNOWLEDGMENT

STATE OF Texas
COUNTY OF


BE IT REMEMBERED, that on this day came before me the undersigned, a Notary Public within and for the County aforesaid, duly commissioned and acting, **Wayne E. Anderson and Karen Anderson, husband and wife**, to me well known as the grantors in the foregoing Deed, and stated that they had executed the same for the consideration and purpose therein mentioned and set forth.

And on the same day also voluntarily appeared before me each of the said grantors separately, and each grantor in the absence of such grantor's spouse declared that he or she had, of his or her own free will, executed said Deed and signed and sealed the relinquishment of dower, courtesy and homestead in the said Deed for the consideration and purposes therein contained and set forth, without compulsion or undue influence of such grantor's spouse.

WITNESS my hand and seal as such Notary Public on this 15 day of April, 2020.

My Commission Expires:
02/22/2023

Cassie Rich
Notary Public



I certify under penalty of false swearing that documentary stamps or a documentary symbol in the legally correct amount has been placed on this instrument.

Buyer [Signature] Address 211 N. Drake - 615 Lake - 509 Church



STATE OF ARKANSAS
DEPARTMENT OF FINANCE AND ADMINISTRATION
MISCELLANEOUS TAX SECTION
P.O. BOX 896, LITTLE ROCK, AR 72203-0896

Real Estate Transfer Tax Stamp

Proof of Tax Paid



Grantee: CHARLES AND CANDICE MABRY
Mailing Address: PO BOX 19503
JONESBORO AR 724030000

Grantor: WAYNE ANDERSON
Mailing Address: 1030 ROLAND RD
WHITESBORO TX 762730000

Property Purchase Price: \$75,000.00
Tax Amount: \$247.50
County: CRAIGHEAD
Date Issued: 04/14/2020
Stamp ID: 714606592

I certify under penalty of false swearing that documentary stamps or a documentary symbol in the legally correct amount has been placed on this instrument

Grantee or Agent Name (printed): Charles Mabry

Grantee or Agent Name (signature): [Signature] Date: 4/21/2020

Address: PO Box 19503

City/State/Zip: Jonesboro AR 72403

FILED
MAY 22 P 2:33

56703

QUITTANCE DEED
Unmarried Person

KNOW ALL MEN BY THESE PRESENTS:

"THAT" Marie Anderson, widow of Eugene Anderson, deceased, is

unmarried,

GRANTOR, for and in the consideration of the sum of TEN AND 00/100-----
(\$10.00)-----DOLLARS
and other good and valuable considerations to me in hand paid by
Wayne Anderson,

the receipt of which is hereby acknowledged, do hereby GRANT, CONVEY,

SELL and QUITCLAIM unto the said
Wayne Anderson,

and unto his heirs and assigns forever, the following lands
lying in the County of Craighead and State of Arkansas, to-wit:

Lot 15 in Block "C" of Burritt's Addition to the City of Jonesboro,
Arkansas.

AND
Lot 7 in Block 4 and Lot 5 in Block 13 of Meyer's Addition to the
City of Jonesboro, Arkansas.

AND
Lot 3 in Block 4; Lots 4, 5, 6 and 9 in Block 9; Lots 11, 12 and 15
in Block 13; Lot 10 and 11 in Block 14; all in Matthews Addition to
the City of Jonesboro, Arkansas.

AND
All my right, title, claim and interest in and to the West Half of
an abandoned alley adjacent to the East side of said Lot 11 in
Block 13 of Matthews Addition.

The said Wayne Anderson being the only child of Amy Hazle Anderson,
who died in October of 1982, and of Eugene Anderson, who died on
August 8, 1994.

To Have and To Hold the same unto the said
Wayne Anderson

and unto his heirs and assigns forever, with all appurtenances
thereunto belonging.

WITNESS my hand and seal on this 19th day of August, 1994.

Marie Anderson
Marie Anderson

I hereby certify under penalty of false
perjury that at least the legally correct
amount of documentary stamps here has been
placed on this instrument.
James Harrison

James Harrison
P.O. Box 745, Jonesboro, AR 72403
Address


ACKNOWLEDGMENT

STATE OF ARKANSAS, } ss. _____ } u.

BE IT REMEMBERED, That on this day came before me the undersigned, a Notary Public within and for the County aforesaid, duly commissioned and sworn Marie Anderson, widow of Eugene Anderson, deceased,

to me well known as the grantor. In the foregoing Deed, and stated that she had executed the same for the consideration and purpose therein mentioned and set forth, and grantor further stated her self to be a single person.

WITNESS my hand and seal as such Notary Public on this 19th day of August, 1994. My Commission Expires August 20, 2000. Danda Shingone, Notary Public



CERTIFICATE OF RECORD

STATE OF ARKANSAS, } ss. _____ } u.

I, Pat E. Leetwood, Clerk and Ex-Officio Recorder for the County aforesaid, do hereby certify that the aforesaid and foregoing instrument of writing was filed for record in my office on the 22nd day of August, A. D. 1994, at 2:45 o'clock P. M. and the same is now duly recorded, with acknowledgments and certificates thereon in Book No. 654-655

IN WITNESS WHEREOF I have hereunto set my hand and affixed the seal of said Court this 22nd day of August, 1994.

Pat E. Leetwood, Clerk and Ex-Officio Recorder

Recorded stamp area with fields for 'FROM', 'TO', 'FILED FOR RECORD', 'DATE', 'BY', and 'CLERK'. Includes handwritten entries: 'FROM MARIE ANDERSON', 'TO WAYNE ANDERSON', 'FILED FOR RECORD this 22nd day of August 1994', 'BY Shannon Vikes', 'CLERK Shannon Vikes D. C.'.

11.00 56.40
0209913 0197053

C6

Warranty Deed

Know All Men By These Presents:

that we, Suvilla Mae McMasters McClung, a married woman, owner and conveying in my own right; and Lula V. McMasters, a single person for and in consideration of the sum of TEN AND NO/100-----
-----(\$10.00)----- DOLLARS

and other good and valuable considerations to us in hand paid by Eugene Anderson and Amy Mazle Anderson, his wife, as tenants by the entirety, the receipt of which is hereby acknowledged,

do hereby grant, bargain, sell and convey unto the said Eugene Anderson and Amy Mazle Anderson, his wife, as tenants by the entirety,

and unto their heirs and assigns forever, the following lands lying in the County of Craighead and State of Arkansas, to-wit:

Lot 3 in Block 4 of Matthews Addition to the City of Jonesboro, Arkansas.

To have and to hold the same unto the said Eugene Anderson and Amy Mazle Anderson, his wife, as tenants by the entirety,

and unto their heirs and assigns forever, with all appurtenances thereto belonging.

And we hereby covenant with said Eugene Anderson and Amy Mazle Anderson, his wife, as tenants by the entirety,

that we will forever warrant and defend the title to the said lands against all claims whatever.

WITNESS my hand and seal on this 27th day of March, 19 79

THIS INSTRUMENT IS PREPARED BY JACK SEGARS, ATTORNEY AT LAW, JONESBORO, ARKANSAS.

Suville Mae McMasters McClung (S)
Suvilla Mae McMasters McClung
Lula V. McMasters (S)
Lula V. McMasters

40



City of Jonesboro

300 S. Church Street
Jonesboro, AR 72401

Text File

File Number: RES-21:223

Agenda Date:

Version: 1

Status: To Be Introduced

In Control: Public Safety Council Committee

File Type: Resolution

A RESOLUTION BY THE CITY OF JONESBORO, ARKANSAS TO ALLOCATE \$1,803,000.00 OF AMERICAN RESCUE PLAN FUNDS TO PURCHASE PUBLIC SAFETY & ENGINEERING EQUIPMENT

WHEREAS, the Jonesboro Police Department, Fire Department, E-911, and Engineering Department are in need of equipment to promote a safer environment for Jonesboro residents and first responders; and

WHEREAS, input was sought from the Police, Fire, E-911 and Engineering leadership to select the equipment listed in this resolution; and

WHEREAS, the equipment listed in this resolution will result in safer and more efficient traffic conditions while providing the Jonesboro Police Department with vital real-time and recorded data; and

WHEREAS, the equipment listed in this resolution will provide Jonesboro firefighters the tools, equipment, and communication devices to meet rising demands for medical care and update aging alert systems; and

WHEREAS, technology and equipment upgrades will allow E-911 to continue to meet a standard of excellence amid growing demand; and

WHEREAS, there is a desire to place high definition cameras at each of Jonesboro's 22 city parks; and

WHEREAS, the equipment sought satisfies the temporary guidelines set forth for American Rescue Plan funding.

NOW THEREFORE BE IT RESOLVED BY THE CITY COUNCIL FOR THE CITY OF JONESBORO, ARKANSAS THAT:

1. The City Council and Mayor Harold Copenhaver of the City of Jonesboro approve allocating American Rescue Plan Act funds, not to exceed, \$1,803,000 on the following items:
Traffic and Safety Camera Upgrades - \$650,000

E911 Dispatch Station Consoles - \$140,000
E911 Wireless Headsets - \$3,500
E911 Monitor Switching Systems - \$9,000
E911 Officer Mapping and Identification Software - \$9,000
E911 Dispatch Mapping Monitors - \$4,000
E911 Dispatcher Chairs - \$10,500
Fire Station Motorola Alert System - \$740,000
8 Fire SCBA Respirator Mask Systems - \$30,000
Personal Protection Equipment and AED Devices - \$40,000
Animal Control Radio Dispatch System - \$5,000
Motorola Radios - \$162,000

2. The Mayor, Harold Copenhaver and City Clerk, April Leggett are hereby authorized by the City Council for the City of Jonesboro to execute all documents necessary to effectuate this purchase.



City of Jonesboro

300 S. Church Street
Jonesboro, AR 72401

Text File

File Number: COM-21:038

Agenda Date:

Version: 1

Status: To Be Introduced

In Control: Public Safety Council Committee

File Type: Other
Communications

VECTOR MOSQUITO REPORT FOR JUNE 2021



Mosquito Control Report

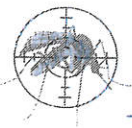
June, 2021

Provided By:

Vector Disease Control International (VDCI)
2221 S. Church
Jonesboro, AR 72401

Provided To:

City of Jonesboro, AR



City of Jonesboro Activity Report

June 2021

Vector Disease Control, Inc. (VDCI) provides a proven, scientific approach to mosquito control for the City of Jonesboro. VDCI's operations include larval and adult mosquito surveillance followed by the application of larvicides and adulticides. In addition, our office responds to service requests from the public.

Mosquito Surveillance

VDCI has utilized a total of **(13)** New Jersey light traps placed in residential and recreational areas throughout Jonesboro. These traps collected an average of **24.55** mosquito per trap night (**1272** total mosquitoes) during this time. There have been a total of **3** mosquito species collected, with *Anopheles Quadrimaculatus* being the most predominant species.

Larval Control Activity


Permanent water, flood water, artificial containers, and drainage system sites are inspected for larval mosquito breeding on a regular basis. In total, **46** sites inspected with 6 sites having mosquito larvae present. As a result of these inspections, 114 ounces of granular BTI (Aquabac 200g) was applied to these mosquito breeding sites. Additionally, VDCI is continuing to eliminate breeding habitat for artificial container mosquitoes by targeting bird baths, buckets, tires etc.

2221 N. Church St. Jonesboro, AR 72401

T-855.933.6939 F- 870.933.0122

www.vdci.net



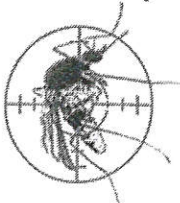


Adult Mosquito Control Activity

In response to community events and mosquito surveillance data, VDCI applied the adulticide on **41** truck routes for this reporting period. All adulticide ULV applications were made with truck-mounted ULV units equipped with GPS-enabled monitors. During this report period, a total of **2,013.40** spray miles (**73,206.90 acres**) were treated with a total of **448.00** gallons of adulticide in residential and recreational areas. In addition to routine truck spraying, VDCI has responded to **40** service request and adulticided all parks, and any special events during the month.

Summary

Throughout this reporting period, VDCI has continued to provide exceptional control of larval and adult mosquito populations. VDCI will remain diligent in our surveillance and control activities to prevent a significant increase in the mosquito population. If VDCI detects a significant rise in the mosquito population we will increase larval and adult control. As always, VDCI welcomes residents with any mosquito-related questions or concerns to contact VDCI's Jonesboro office directly at 855.933.6939.



Ground Adulicide Applications

Start Date: 06/01/2021 End Date: 06/30/2021

<i>Jonesboro</i>										
Month	Date	Municipality	Chemical	Mix Ratio	Trip Miles	Spray Miles	Spray Acres	Gallons Sprayed		
Jonesboro Zone 01 Applications										
June 2021	06/09/2021	Jonesboro	Perm-X UL 30-30 (89459-44)	1:4	48.9	48.6	1,767.5	9.0		
	06/28/2021	Jonesboro	Perm-X UL 30-30 (89459-44)	1:3	67.4	56.8	2,063.4	12.0		
	06/29/2021	Jonesboro	Perm-X UL 30-30 (89459-44)	1:3	61.0	39.6	1,441.0	8.0		
					<i>Total Perm-X UL 30-30 Applied:</i>		29.0			
					<i>Jonesboro Zone 01 Totals:</i>		177.3	145.0	5,271.8	29.0
Jonesboro Zone 02A Applications										
June 2021	06/24/2021	Jonesboro	Perm-X UL 30-30 (89459-44)	1:3	44.9	43.7	1,589.7	8.0		
					<i>Total Perm-X UL 30-30 Applied:</i>		8.0			
					<i>Jonesboro Zone 02A Totals:</i>		44.9	43.7	1,589.7	8.0
Jonesboro Zone 02B Applications										
June 2021	06/14/2021	Jonesboro	Perm-X UL 30-30 (89459-44)	1:3	45.3	44.7	1,625.7	7.0		
					<i>Total Perm-X UL 30-30 Applied:</i>		7.0			
					<i>Jonesboro Zone 02B Totals:</i>		45.3	44.7	1,625.7	7.0
Jonesboro Zone 03 Applications										

Month	Date	Municipality	Chemical	Mix Ratio	Trip Miles	Spray Miles	Spray Acres	Gallons Sprayed
June 2021	06/18/2021	Jonesboro	Perm-X UL 30-30 (89459-44)	1:3	47.5	36.1	1,311.1	7.0
	06/25/2021	Jonesboro	Perm-X UL 30-30 (89459-44)	1:3	67.0	52.0	1,890.7	5.0
<i>Total Perm-X UL 30-30 Applied: 12.0</i>								
<i>Jonesboro Zone 03 Totals: 114.5 88.1 3,201.9 12.0</i>								

Jonesboro Zone 04A Applications								
Month	Date	Municipality	Chemical	Mix Ratio	Trip Miles	Spray Miles	Spray Acres	Gallons Sprayed
June 2021	06/08/2021	Jonesboro	Perm-X UL 30-30 (89459-44)	1:4	50.2	40.1	1,458.4	8.0
	06/15/2021	Jonesboro	Perm-X UL 30-30 (89459-44)	1:3	49.9	40.6	1,477.7	9.0
	06/23/2021	Jonesboro	Perm-X UL 30-30 (89459-44)	1:3	41.7	41.2	1,496.9	8.0
	06/28/2021	Jonesboro	Perm-X UL 30-30 (89459-44)	1:3	36.3	22.7	824.6	6.0
<i>Total Perm-X UL 30-30 Applied: 31.0</i>								
<i>Jonesboro Zone 04A Totals: 178.2 144.6 5,257.7 31.0</i>								

Jonesboro Zone 04B Applications								
Month	Date	Municipality	Chemical	Mix Ratio	Trip Miles	Spray Miles	Spray Acres	Gallons Sprayed
June 2021	06/04/2021	Jonesboro	Perm-X UL 30-30 (89459-44)	1:4	46.8	33.2	1,205.3	9.3
	06/11/2021	Jonesboro	Perm-X UL 30-30 (89459-44)	1:4	58.1	39.1	1,421.7	12.0
	06/18/2021	Jonesboro	Perm-X UL 30-30 (89459-44)	1:3	51.9	37.5	1,362.1	10.0
	06/23/2021	Jonesboro	Perm-X UL 30-30 (89459-44)	1:3	56.7	42.9	1,558.0	12.0
	06/25/2021	Jonesboro	Perm-X UL 30-30 (89459-44)	1:3	55.0	54.3	1,975.8	11.0

Month	Date	Municipality	Chemical	Mix Ratio	Trip Miles	Spray Miles	Spray Acres	Gallons Sprayed
	06/29/2021	Jonesboro	Perm-X UL 30-30 (89459-44)	1:3	61.6	37.0	1,346.1	8.0
Total Perm-X UL 30-30 Applied: 62.3								

Jonesboro Zone 04B Totals: 330.0 243.9 8,868.9 62.3

Jonesboro Zone 05A Applications

June 2021	06/02/2021	Jonesboro	Perm-X UL 30-30 (89459-44)	1:4	48.1	36.7	1,333.7	10.3
	06/08/2021	Jonesboro	Perm-X UL 30-30 (89459-44)	1:4	45.9	30.1	1,095.2	8.7
	06/14/2021	Jonesboro	Perm-X UL 30-30 (89459-44)	1:3	126.7	43.0	1,563.5	8.0
	06/17/2021	Jonesboro	Perm-X UL 30-30 (89459-44)	1:3	52.7	36.6	1,330.8	7.0
	06/24/2021	Jonesboro	Perm-X UL 30-30 (89459-44)	1:3	67.7	39.9	1,449.7	9.0

Total Perm-X UL 30-30 Applied: 43.0

Jonesboro Zone 05A Totals: 341.2 186.3 6,772.8 43.0

Jonesboro Zone 06 Applications

June 2021	06/04/2021	Jonesboro	Perm-X UL 30-30 (89459-44)	1:4	52.8	40.2	1,463.1	13.0
	06/08/2021	Jonesboro	Perm-X UL 30-30 (89459-44)	1:4	35.5	35.2	1,281.3	13.1
	06/14/2021	Jonesboro	Perm-X UL 30-30 (89459-44)	1:3	53.9	38.6	1,402.0	7.0
	06/17/2021	Jonesboro	Perm-X UL 30-30 (89459-44)	1:3	45.8	34.9	1,268.2	7.0
	06/24/2021	Jonesboro	Perm-X UL 30-30 (89459-44)	1:3	53.3	40.2	1,462.0	9.0

Month	Date	Municipality	Chemical	Mix Ratio	Trip Miles	Spray Miles	Spray Acres	Gallons Sprayed
	06/30/2021	Jonesboro	Perm-X UL 30-30 (89459-44)	1:3	51.2	38.2	1,389.0	7.0
<i>Total Perm-X UL 30-30 Applied: 56.1</i>								
<i>Jonesboro Zone 06 Totals: 292.4 227.3 8,265.7 56.1</i>								

Jonesboro Zone 07 Applications								
June 2021	06/30/2021	Jonesboro	Perm-X UL 30-30 (89459-44)	1:3	60.0	40.7	1,479.5	11.0
<i>Total Perm-X UL 30-30 Applied: 11.0</i>								
<i>Jonesboro Zone 07 Totals: 60.0 40.7 1,479.5 11.0</i>								

Jonesboro Zone 08A Applications								
June 2021	06/09/2021	Jonesboro	Perm-X UL 30-30 (89459-44)	1:4	40.2	35.2	1,280.2	6.0
	06/18/2021	Jonesboro	Perm-X UL 30-30 (89459-44)	1:3	42.0	41.6	1,512.9	6.0
	06/22/2021	Jonesboro	Perm-X UL 30-30 (89459-44)	1:3	55.6	38.6	1,401.7	9.0
	06/29/2021	Jonesboro	Perm-X UL 30-30 (89459-44)	1:3	41.0	33.0	1,199.9	10.0
<i>Total Perm-X UL 30-30 Applied: 31.0</i>								
<i>Jonesboro Zone 08A Totals: 178.8 148.4 5,394.7 31.0</i>								

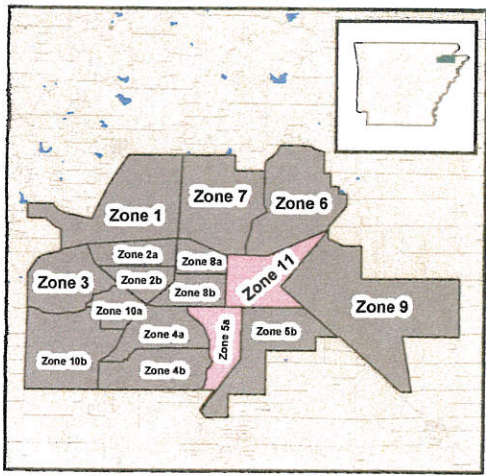
Jonesboro Zone 08B Applications								
June 2021	06/03/2021	Jonesboro	Perm-X UL 30-30 (89459-44)	1:4	39.7	33.0	1,198.4	10.1
	06/15/2021	Jonesboro	Perm-X UL 30-30 (89459-44)	1:3	45.2	41.7	1,515.5	9.0
	06/18/2021	Jonesboro	Perm-X UL 30-30 (89459-44)	1:3	53.4	45.2	1,644.6	10.0

Month	Date	Municipality	Chemical	Mix Ratio	Trip Miles	Spray Miles	Spray Acres	Gallons Sprayed
	06/25/2021	Jonesboro	Perm-X UL 30-30 (89459-44)	1:3	61.0	45.9	1,667.1	11.0
					<i>Total Perm-X UL 30-30 Applied:</i>		<i>40.1</i>	
					<i>Jonesboro Zone 08B Totals:</i>		<i>165.7</i>	<i>6,025.6</i>
Jonesboro Zone 09 Applications								
June 2021	06/29/2021	Jonesboro	Perm-X UL 30-30 (89459-44)	1:3	61.0	40.0	1,453.7	8.0
					<i>Total Perm-X UL 30-30 Applied:</i>		<i>8.0</i>	
					<i>Jonesboro Zone 09 Totals:</i>		<i>61.0</i>	<i>1,453.7</i>
Jonesboro Zone 10A Applications								
June 2021	06/09/2021	Jonesboro	Perm-X UL 30-30 (89459-44)	1:4	40.8	33.2	1,208.6	9.4
	06/17/2021	Jonesboro	Perm-X UL 30-30 (89459-44)	1:3	41.8	30.3	1,102.1	6.0
	06/24/2021	Jonesboro	Perm-X UL 30-30 (89459-44)	1:3	47.5	30.0	1,090.4	4.0
	06/29/2021	Jonesboro	Perm-X UL 30-30 (89459-44)	1:3	47.5	37.1	1,349.7	8.0
					<i>Total Perm-X UL 30-30 Applied:</i>		<i>27.4</i>	
					<i>Jonesboro Zone 10A Totals:</i>		<i>177.5</i>	<i>4,750.8</i>
Jonesboro Zone 10B Applications								
June 2021	06/04/2021	Jonesboro	Perm-X UL 30-30 (89459-44)	1:4	56.5	42.4	1,543.1	12.0
	06/22/2021	Jonesboro	Perm-X UL 30-30 (89459-44)	1:3	36.4	36.0	1,309.0	8.0

Month	Date	Municipality	Chemical	Mix Ratio	Trip Miles	Spray Miles	Spray Acres	Gallons Sprayed
	06/25/2021	Jonesboro	Perm-X UL 30-30 (89459-44)	1:3	63.2	55.3	2,011.8	12.0
	06/29/2021	Jonesboro	Perm-X UL 30-30 (89459-44)	1:3	45.0	44.7	1,624.2	9.0
					<i>Total Perm-X UL 30-30 Applied: 41.0</i>			
					<i>Jonesboro Zone 10B Totals: 201.1 178.4 6,488.1 41.0</i>			
Jonesboro Zone 11 Applications								
June 2021	06/02/2021	Jonesboro	Perm-X UL 30-30 (89459-44)	1:4	46.3	32.4	1,178.1	9.1
	06/11/2021	Jonesboro	Perm-X UL 30-30 (89459-44)	1:4	41.9	41.3	1,502.8	7.0
	06/22/2021	Jonesboro	Perm-X UL 30-30 (89459-44)	1:3	40.7	37.7	1,371.1	7.0
	06/24/2021	Jonesboro	Perm-X UL 30-30 (89459-44)	1:3	54.6	29.5	1,072.3	6.0
	06/28/2021	Jonesboro	Perm-X UL 30-30 (89459-44)	1:3	58.0	45.0	1,636.2	12.0
					<i>Total Perm-X UL 30-30 Applied: 41.1</i>			
					<i>Jonesboro Zone 11 Totals: 241.5 185.9 6,760.4 41.1</i>			
					<i>Grand Totals: 2,643.0 2,013.4 73,206.9 448.0</i>			

Jonesboro, Arkansas

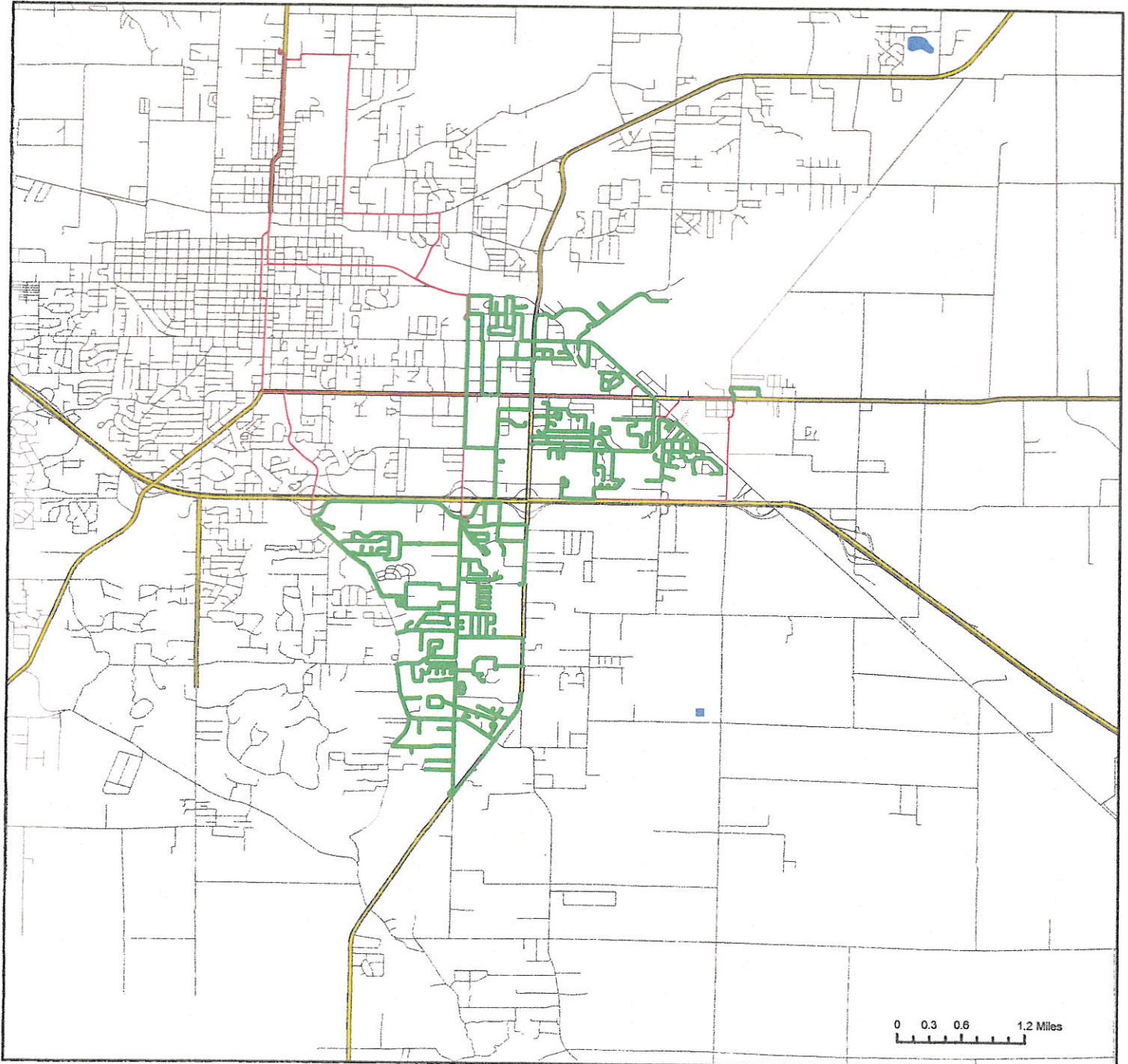
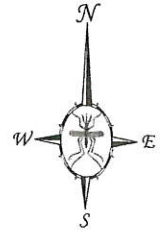
Ground Adulticide Application Date:
June 2, 2021



Sprayer Status

- Spray Off
- Spray On

Chemical: Perm-X UL 30-30
Quantity Used: 22.8 gal
Miles Treated: 69.1
Acres Treated: 2,511.7

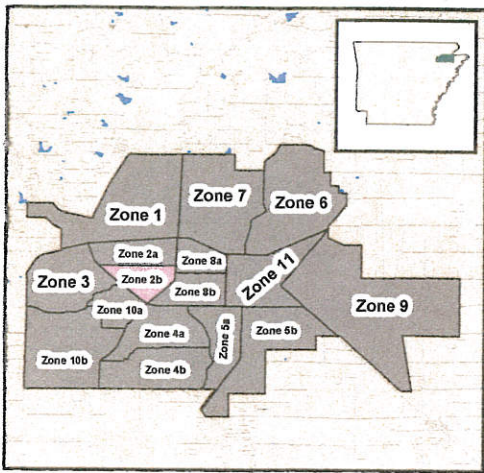


VDCI
1320 Brookland Dr., Suite H
Little Rock, AR 72202

These map products were developed for use by VDCI for its internal purposes only and were not designed or intended for general use by members of the public. VDCI makes no representation or warranty as to its accuracy, timeliness, or completeness, and in particular, its accuracy in labeling or displaying dimensions, contours, property boundaries, or placement or location of any map features thereon. ©2021 VDCI. All rights reserved.

Jonesboro, Arkansas

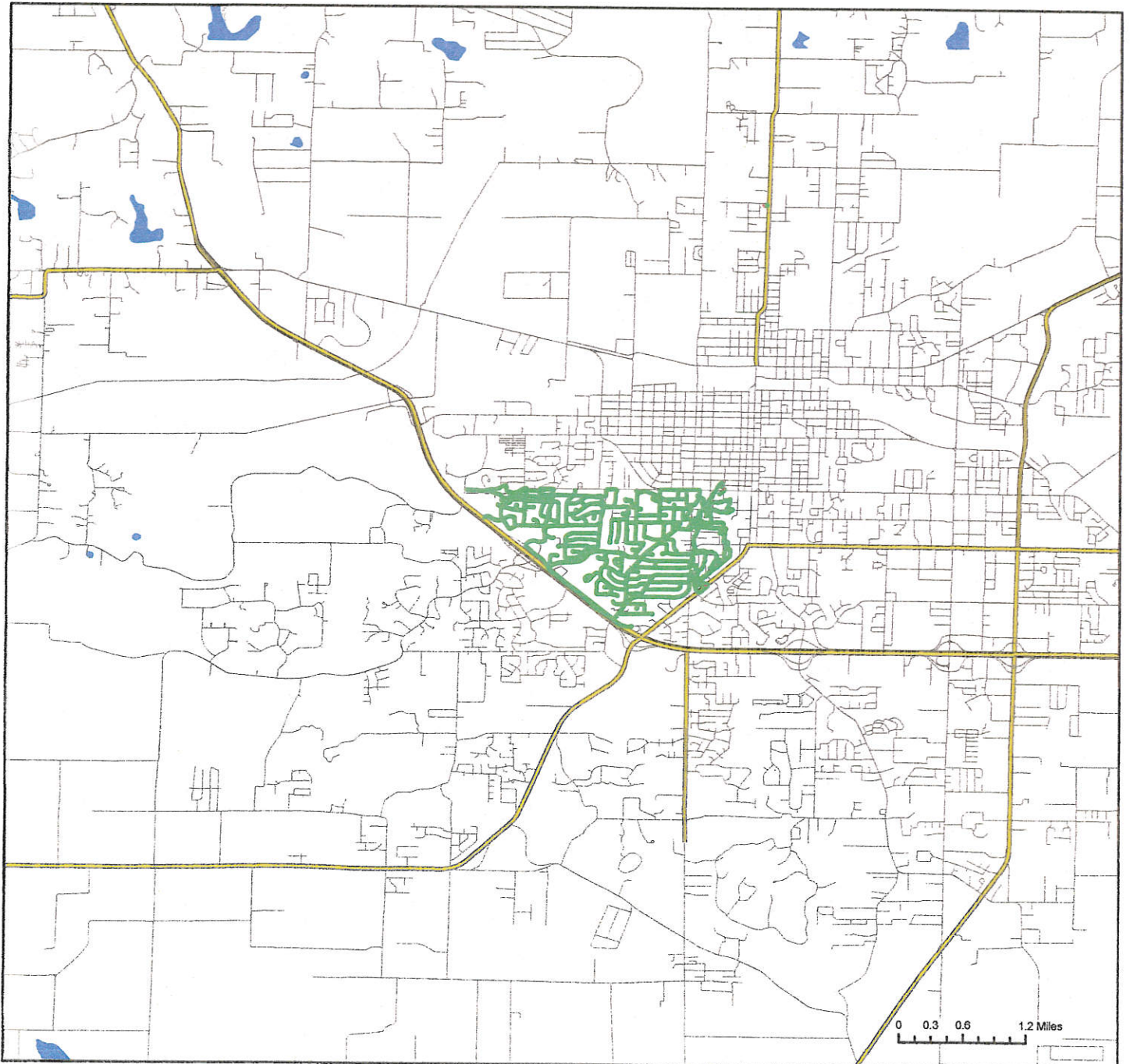
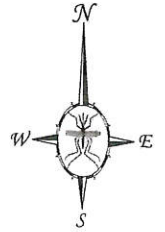
Ground Adulticide Application Date:
June 14, 2021



Sprayer Status

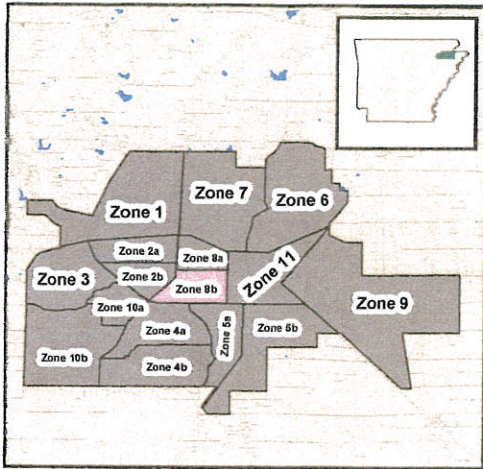
- Spray Off
- Spray On

Chemical: Perm-X UL 30-30
Quantity Used: 16.1 gal
Miles Treated: 44.7
Acres Treated: 1,625.8



Jonesboro, Arkansas

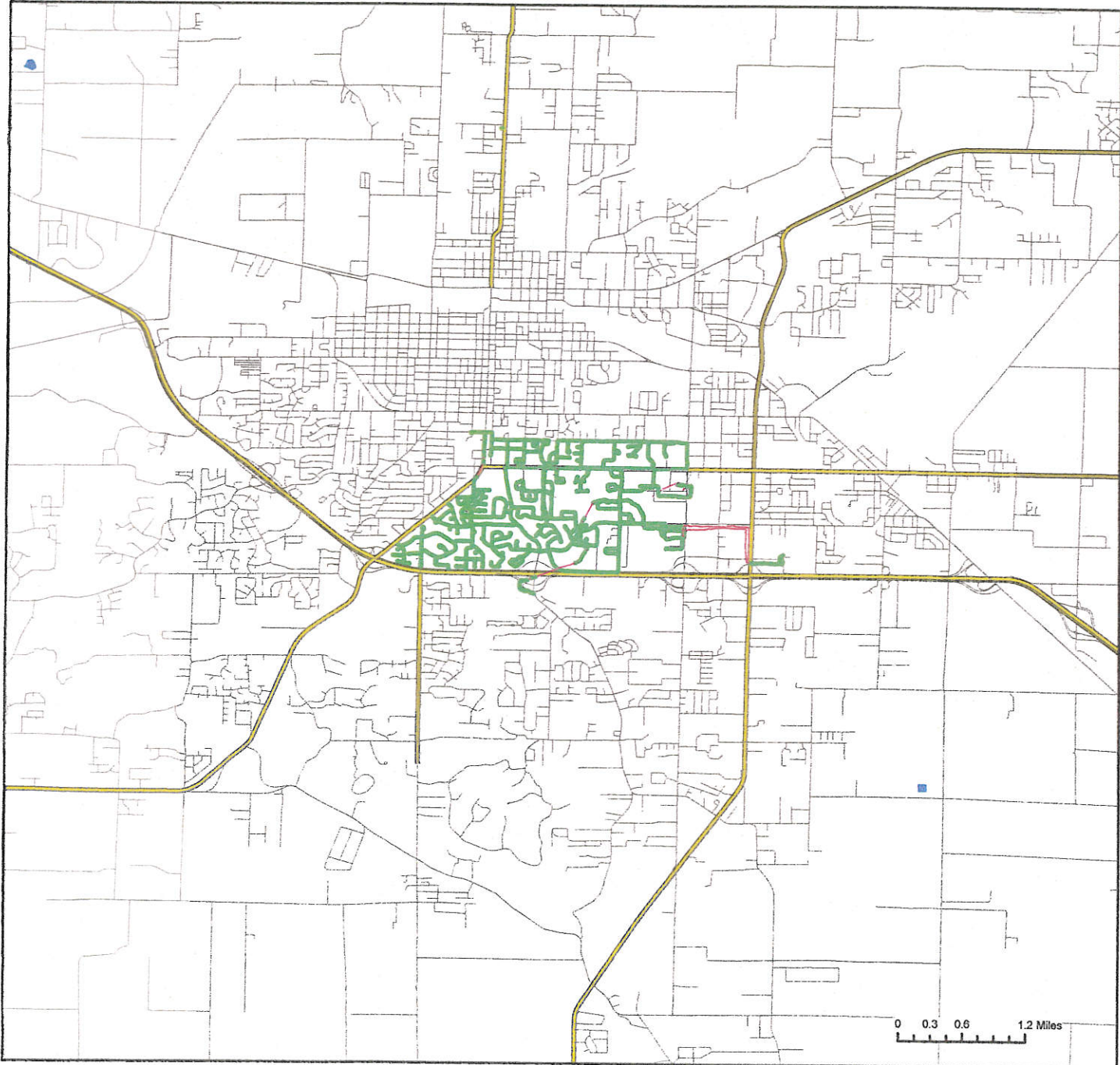
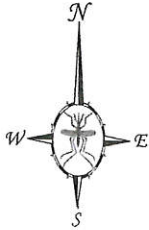
Ground Adulticide Application Date:
June 15, 2021



Sprayer Status

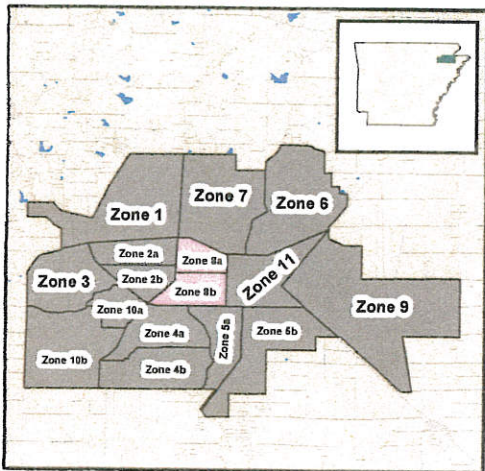
- Spray Off
- Spray On

Chemical: Perm-X UL 30-30
Quantity Used: 15.8 gal
Miles Treated: 41.7
Acres Treated: 1,515.6



Jonesboro, Arkansas

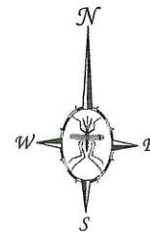
Ground Adulticide Application Date:
June 18, 2021



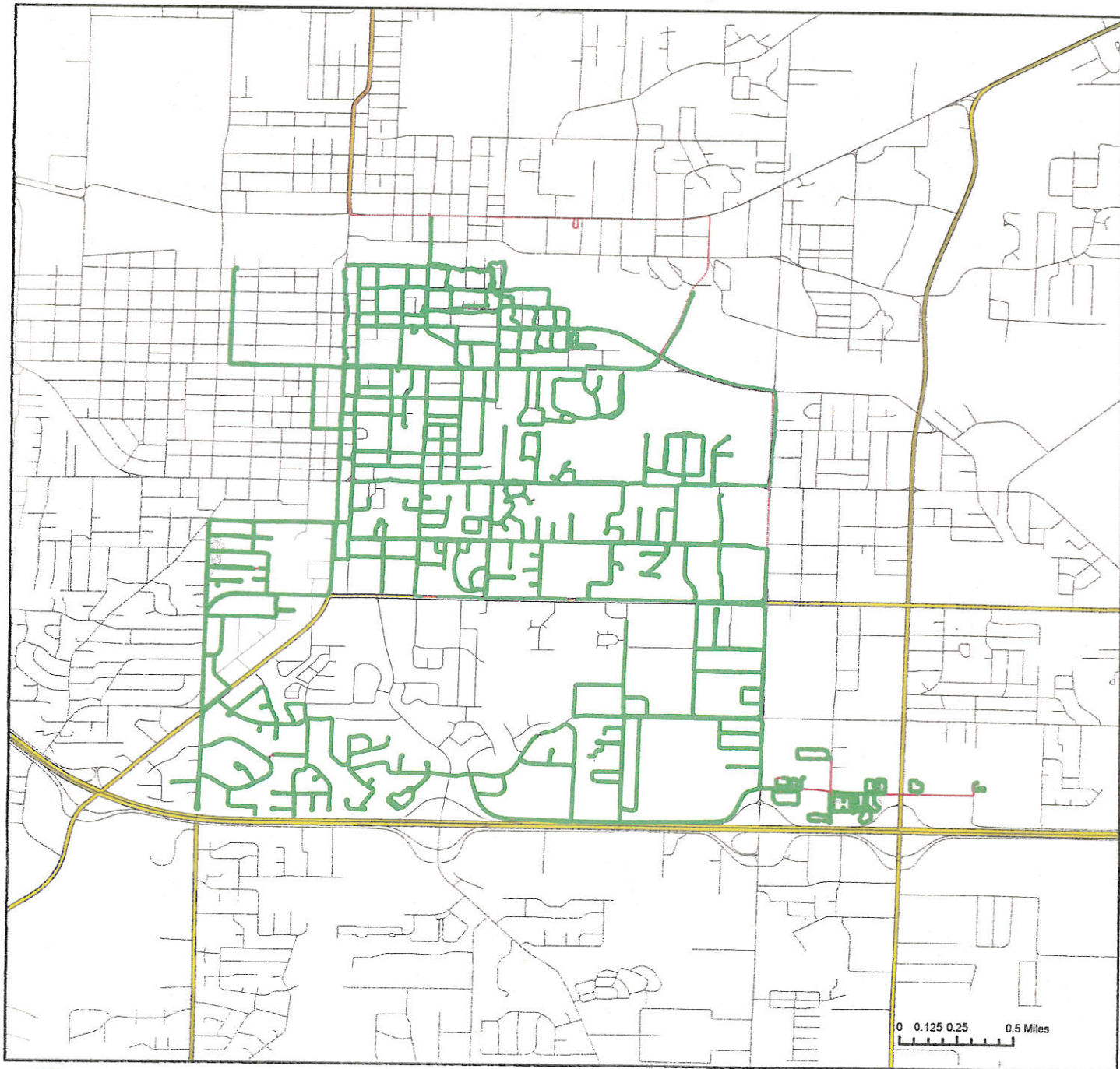
Sprayer Status

- Spray Off
- Spray On

Chemical: Perm-X UL 30-30
Quantity Used: 61.2 gal
Miles Treated: 160.4
Acres Treated: 5,830.7



Incomplete GPS Data

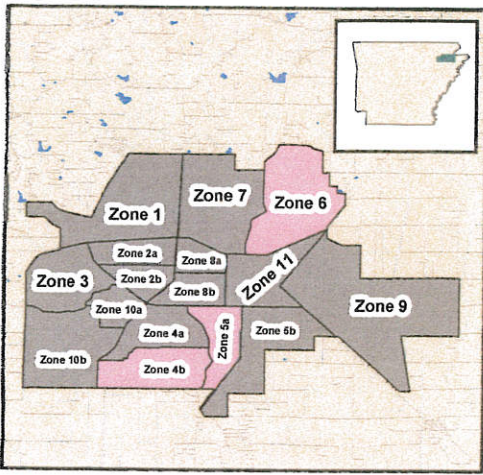


VDCI
1320 Brookland Dr., Suite H
Little Rock, AR 72202

These map products were developed for use by VDCI for its internal purposes only and were not designed or intended for general use by members of the public. VDCI makes no representation or warranty as to its accuracy, timeliness, or completeness, and in particular, its accuracy in labeling or displaying dimensions, contours, property boundaries, or placement or location of any map features thereon. © 2021 VDCI. All rights reserved.

Jonesboro, Arkansas

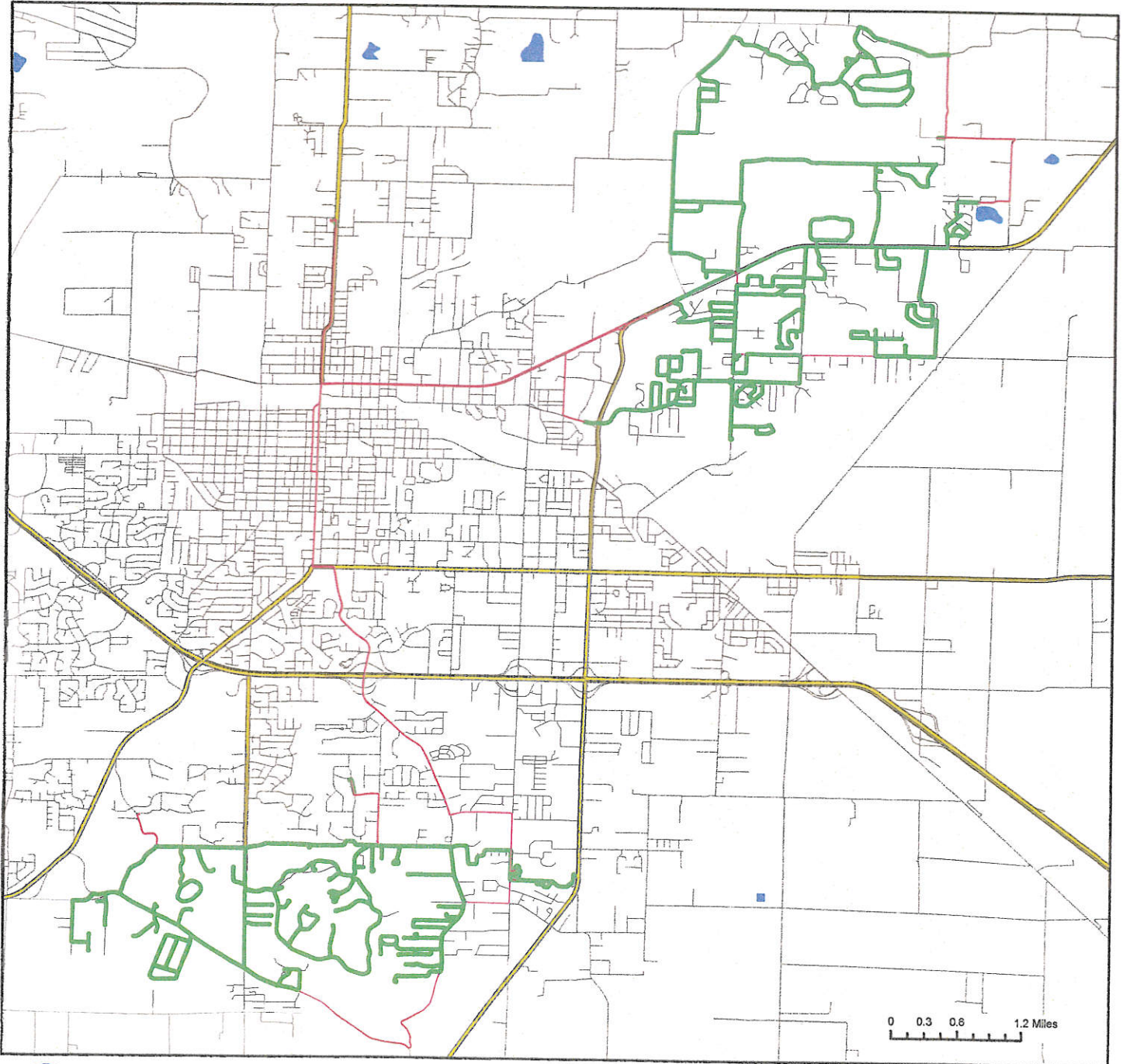

Ground Adulticide Application Date:
June 29, 2021



Sprayer Status

- Spray Off
- Spray On


Chemical: Perm-X UL 30-30
Quantity Used: 24.5 gal
Miles Treated: 78.1
Acres Treated: 2,840.9



VDCI
1320 Brookland Dr., Suite H
Little Rock, AR 72202

These map products were developed for use by VDCI for its internal purposes only and were not designed or intended for general use by members of the public. VDCI makes no representation or warranty as to its accuracy, timeliness, or completeness, and in particular, its accuracy in labeling or displaying dimensions, contours, property boundaries, or placement or location of any map features thereon. © 2021 VDCI. All rights reserved.

Craighead County

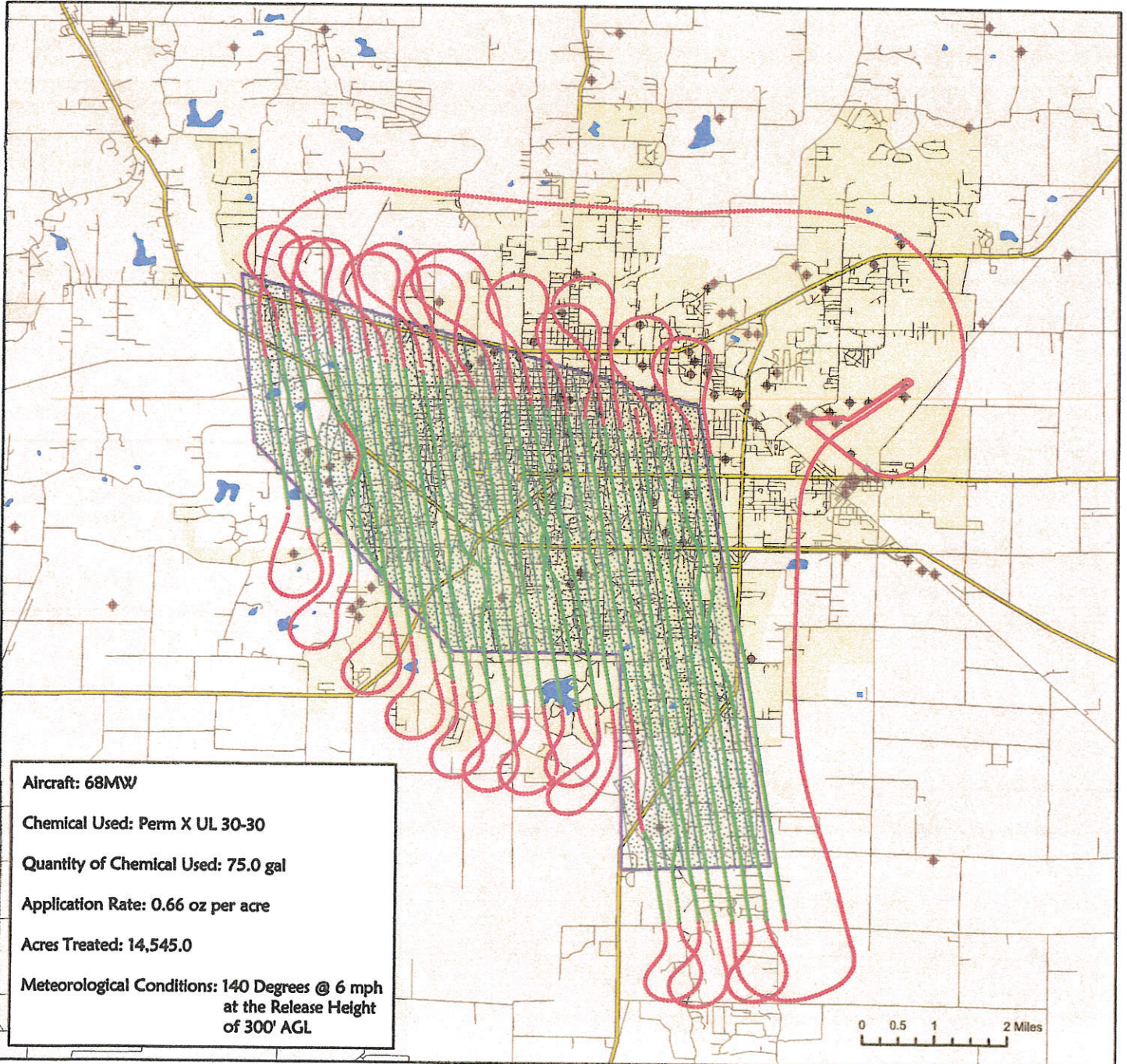
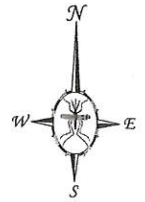


Jonesboro, Arkansas

Aerial Adulticide Application Date:
June 30, 2021



- Flight Line
- Spray Off
- Spray On
- Towers
- Spray Deposition
- Treatment Areas



Aircraft: 68MW
Chemical Used: Perm X UL 30-30
Quantity of Chemical Used: 75.0 gal
Application Rate: 0.66 oz per acre
Acres Treated: 14,545.0
**Meteorological Conditions: 140 Degrees @ 6 mph
at the Release Height
of 300' AGL**



City of Jonesboro

300 S. Church Street
Jonesboro, AR 72401

Text File

File Number: COM-21:039

Agenda Date:

Version: 1

Status: To Be Introduced

In Control: Public Safety Council Committee

File Type: Other
Communications

VECTOR MOSQUITO REPORT FOR JULY 2021



Mosquito Control Report

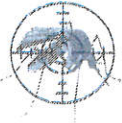
July, 2021

Provided By:

Vector Disease Control International (VDCI)
2221 S. Church
Jonesboro, AR 72401

Provided To:

City of Jonesboro, AR



City of Jonesboro Activity Report

July 2021

Vector Disease Control, Inc. (VDCI) provides a proven, scientific approach to mosquito control for the City of Jonesboro. VDCI's operations include larval and adult mosquito surveillance followed by the application of larvicides and adulticides. In addition, our office responds to service requests from the public.

Mosquito Surveillance

VDCI has utilized a total of **(13)** New Jersey light traps placed in residential and recreational areas throughout Jonesboro. These traps collected an average of **58.87** mosquito per trap night (**2275** total mosquitoes) during this time. There have been a total of **2** mosquito species collected, with **Annophles Quadrimaculatus** being the most predominant species.

Larval Control Activity

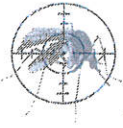
Permanent water, flood water, artificial containers, and drainage system sites are inspected for larval mosquito breeding on a regular basis. In total, **12** sites inspected with **6** sites having mosquito larvae present. As a result of these inspections, **304** ounces of granular BTI (Aquabac 200g) was applied to these mosquito breeding sites. Additionally, VDCI is continuing to eliminate breeding habitat for artificial container mosquitoes by targeting bird baths, buckets, tires etc.

2221 N. Church St. Jonesboro, AR 72401

T-855.933.6939 F- 870.933.0122

www.vdci.net





Adult Mosquito Control Activity

In response to community events and mosquito surveillance data, VDCI applied the adulticide on **61** truck routes for this reporting period. All adulticide ULV applications were made with truck-mounted ULV units equipped with GPS-enabled monitors. During this report period, a total of **2,231.70** spray miles (**84,751.10 acres**) were treated with a total of **534.00** gallons of adulticide in residential and recreational areas. In addition to routine truck spraying, VDCI has responded to **105** service request and adulticided all parks, and any special events during the month.

Summary

Throughout this reporting period, VDCI has continued to provide exceptional control of larval and adult mosquito populations. VDCI will remain diligent in our surveillance and control activities to prevent a significant increase in the mosquito population. If VDCI detects a significant rise in the mosquito population we will increase larval and adult control. As always, VDCI welcomes residents with any mosquito-related questions or concerns to contact VDCI's Jonesboro office directly at 855.933.6939.



Ground Adulticide Applications

Start Date: 07/01/2021 End Date: 07/31/2021

Jonesboro

Month	Date	Municipality	Chemical	Mix Ratio	Trip Miles	Spray Miles	Spray Acres	Gallons Sprayed	
Jonesboro Zone 01 Applications									
July 2021	07/03/2021	Jonesboro	Perm-X UL 30-30 (89459-44)	1:3	15.3	5.0	182.9	3.0	
	07/16/2021	Jonesboro	Perm-X UL 30-30 (89459-44)	1:3	40.6	34.2	1,245.0	7.0	
	07/22/2021	Jonesboro	Perm-X UL 30-30 (89459-44)	1:4	67.0	37.0	1,345.3	8.0	
	07/23/2021	Jonesboro	Perm-X UL 30-30 (89459-44)	1:3	52.9	48.1	1,749.6	9.0	
					Total Perm-X UL 30-30 Applied:	175.9	124.4	4,522.8	27.0

Jonesboro Zone 02A Applications								
July 2021	07/06/2021	Jonesboro	Perm-X UL 30-30 (89459-44)	1:3	40.4	39.3	1,429.7	7.0
	07/14/2021	Jonesboro	Perm-X UL 30-30 (89459-44)	1:3	47.6	43.7	1,588.9	7.0
					Total Perm-X UL 30-30 Applied:	88.1	3,018.6	14.0

Jonesboro Zone 02B Applications								
July 2021	07/14/2021	Jonesboro	Perm-X UL 30-30 (89459-44)	1:3	44.0	36.0	1,642.3	11.0

Month	Date	Municipality	Chemical	Mix Ratio	Trip Miles	Spray Miles	Spray Acres	Gallons Sprayed
July 2021	07/14/2021	Jonesboro	Perm-X UL 30-30 (89459-44)	1:3	46.4	40.5	1,473.3	7.0
	07/15/2021	Jonesboro	Perm-X UL 30-30 (89459-44)	1:3	52.1	42.6	1,548.2	5.0
	07/21/2021	Jonesboro	Perm-X UL 30-30 (89459-44)	1:3	35.7	35.3	1,283.1	7.0
<i>Total Perm-X UL 30-30 Applied:</i>					30.0			
<i>Jonesboro Zone 02B Totals:</i>					178.1	154.4	5,947.0	30.0

Jonesboro Zone 03 Applications								
July 2021	07/02/2021	Jonesboro	Perm-X UL 30-30 (89459-44)	1:3	42.2	39.3	1,427.5	10.0
	07/19/2021	Jonesboro	Perm-X UL 30-30 (89459-44)	1:3	42.6	38.0	1,381.3	4.0
	07/19/2021	Jonesboro	Perm-X UL 30-30 (89459-44)	1:3	98.0	41.0	1,490.8	8.0
	07/27/2021	Jonesboro	Perm-X UL 30-30 (89459-44)	1:4	41.4	28.4	1,031.2	8.0
<i>Total Perm-X UL 30-30 Applied:</i>					30.0			
<i>Jonesboro Zone 03 Totals:</i>					224.1	146.6	5,330.7	30.0

Jonesboro Zone 04A Applications								
July 2021	07/02/2021	Jonesboro	Perm-X UL 30-30 (89459-44)	1:3	50.2	33.1	1,202.1	11.0
	07/07/2021	Jonesboro	Perm-X UL 30-30 (89459-44)	1:3	59.5	48.2	1,753.3	9.0
	07/13/2021	Jonesboro	Perm-X UL 30-30 (89459-44)	1:3	39.2	38.7	1,406.0	10.0
	07/14/2021	Jonesboro	Perm-X UL 30-30 (89459-44)	1:3	49.7	49.3	1,794.0	9.0

Month	Date	Municipality	Chemical	Mix Ratio	Trip Miles	Spray Miles	Spray Acres	Gallons Sprayed
	07/15/2021	Jonesboro	Perm-X UL 30-30 (89459-44)	1:3	49.7	49.3	1,794.0	10.0
	07/20/2021	Jonesboro	Perm-X UL 30-30 (89459-44)	1:3	43.7	43.3	1,574.4	10.0
	07/21/2021	Jonesboro	Perm-X UL 30-30 (89459-44)	1:3	44.2	43.8	1,591.8	11.0
	07/22/2021	Jonesboro	Perm-X UL 30-30 (89459-44)	1:3	44.2	43.8	1,591.8	11.0
	07/30/2021	Jonesboro	Perm-X UL 30-30 (89459-44)	1:4	52.0	39.0	1,418.0	6.0
					<i>Total Perm-X UL 30-30 Applied:</i>		<i>87.0</i>	
					<i>Jonesboro Zone 04A Totals:</i>		<i>432.3 388.5 14,125.5 87.0</i>	

Jonesboro Zone 04B Applications

July 2021	07/02/2021	Jonesboro	Perm-X UL 30-30 (89459-44)	1:3	60.6	45.8	1,664.2	13.0
	07/04/2021	Jonesboro	Perm-X UL 30-30 (89459-44)	1:3	28.8	9.8	356.3	3.0
	07/07/2021	Jonesboro	Perm-X UL 30-30 (89459-44)	1:3	55.0	40.5	1,471.9	8.0
	07/09/2021	Jonesboro	Perm-X UL 30-30 (89459-44)	1:3	64.2	49.8	1,811.8	11.0
	07/12/2021	Jonesboro	Perm-X UL 30-30 (89459-44)	1:3	56.5	36.8	1,336.2	10.0
	07/20/2021	Jonesboro	Perm-X UL 30-30 (89459-44)	1:3	52.1	37.5	1,362.1	7.0
	07/23/2021	Jonesboro	Perm-X UL 30-30 (89459-44)	1:3	47.4	47.1	1,713.7	11.0
	07/30/2021	Jonesboro	Perm-X UL 30-30 (89459-44)	1:4	46.7	37.5	1,364.2	12.0
					<i>Total Perm-X UL 30-30 Applied:</i>		<i>75.0</i>	

Month	Date	Municipality	Chemical	Mix Ratio	Trip Miles	Spray Miles	Spray Acres	Gallons Sprayed
-------	------	--------------	----------	-----------	------------	-------------	-------------	-----------------

Jonesboro Zone 05A Applications

July 2021	07/04/2021	Jonesboro	Perm-X UL 30-30 (89459-44)	1:3	23.0	3.7	133.4	6.7
	07/13/2021	Jonesboro	Perm-X UL 30-30 (89459-44)	1:3	43.1	27.0	980.6	7.0
	07/15/2021	Jonesboro	Perm-X UL 30-30 (89459-44)	1:3	41.5	41.4	1,503.5	13.0
	07/15/2021	Jonesboro	Perm-X UL 30-30 (89459-44)	1:3	57.1	51.1	1,857.6	19.0
	07/21/2021	Jonesboro	Perm-X UL 30-30 (89459-44)	1:3	45.8	31.6	1,148.6	7.0
					Total Perm-X UL 30-30 Applied: 52.7			
					Jonesboro Zone 05A Totals: 210.5 154.7 5,623.8 52.7			

Jonesboro Zone 05B Applications

July 2021	07/15/2021	Jonesboro	Perm-X UL 30-30 (89459-44)	1:3	57.1	51.1	1,857.6	9.0
					Total Perm-X UL 30-30 Applied: 9.0			
					Jonesboro Zone 05B Totals: 57.1 51.1 1,857.6 9.0			

Jonesboro Zone 06 Applications

July 2021	07/01/2021	Jonesboro	Perm-X UL 30-30 (89459-44)	1:3	59.7	41.3	1,500.9	8.0
	07/07/2021	Jonesboro	Perm-X UL 30-30 (89459-44)	1:3	38.8	38.4	1,395.1	8.0
	07/09/2021	Jonesboro	Perm-X UL 30-30 (89459-44)	1:3	43.0	42.6	1,549.7	9.0

Month	Date	Municipality	Chemical	Mix Ratio	Trip Miles	Spray Miles	Spray Acres	Gallons Sprayed
	07/15/2021	Jonesboro	Perm-X UL 30-30 (89459-44)	1:3	31.7	31.3	1,136.6	10.0
	07/26/2021	Jonesboro	Perm-X UL 30-30 (89459-44)	1:3	49.5	49.2	1,787.5	6.3
					<i>Total Perm-X UL 30-30 Applied: 41.3</i>			
					<i>Jonesboro Zone 06 Totals: 222.8 202.7 7,369.8 41.3</i>			

Jonesboro Zone 07 Applications

July 2021	07/13/2021	Jonesboro	Perm-X UL 30-30 (89459-44)	1:3	41.3	33.3	1,211.5	10.0
					<i>Total Perm-X UL 30-30 Applied: 10.0</i>			
					<i>Jonesboro Zone 07 Totals: 41.3 33.3 1,211.5 10.0</i>			

Jonesboro Zone 08A Applications

July 2021	07/12/2021	Jonesboro	Perm-X UL 30-30 (89459-44)	1:3	34.1	33.6	1,221.7	7.0
	07/15/2021	Jonesboro	Perm-X UL 30-30 (89459-44)	1:3	48.4	42.7	1,552.6	8.0
	07/26/2021	Jonesboro	Perm-X UL 30-30 (89459-44)	1:3	51.7	46.2	1,681.3	7.0
	07/30/2021	Jonesboro	Perm-X UL 30-30 (89459-44)	1:4	50.0	49.3	1,792.2	9.0
					<i>Total Perm-X UL 30-30 Applied: 31.0</i>			
					<i>Jonesboro Zone 08A Totals: 184.2 171.8 6,247.7 31.0</i>			

Jonesboro Zone 08B Applications

July 2021	07/01/2021	Jonesboro	Perm-X UL 30-30 (89459-44)	1:3	45.9	33.3	1,209.0	6.0
	07/08/2021	Jonesboro	Perm-X UL 30-30 (89459-44)	1:3	38.1	37.6	1,366.8	7.0

Month	Date	Municipality	Chemical	Mix Ratio	Trip Miles	Spray Miles	Spray Acres	Gallons Sprayed
-------	------	--------------	----------	-----------	------------	-------------	-------------	-----------------

	07/19/2021	Jonesboro	Perm-X UL 30-30 (89459-44)	1:3	49.1	36.3	1,319.1	10.0
	07/22/2021	Jonesboro	Perm-X UL 30-30 (89459-44)	1:3	42.0	37.1	1,350.1	8.0
					<i>Total Perm-X UL 30-30 Applied: 31.0</i>			
					<i>Jonesboro Zone 08B Totals: 175.1 144.3 5,244.9 31.0</i>			

Jonesboro Zone 09 Applications

July 2021	07/21/2021	Jonesboro	Perm-X UL 30-30 (89459-44)	1:3	54.0	35.0	1,272.6	11.0
					<i>Total Perm-X UL 30-30 Applied: 11.0</i>			
					<i>Jonesboro Zone 09 Totals: 54.0 35.0 1,272.6 11.0</i>			

Jonesboro Zone 10A Applications


July 2021	07/19/2021	Jonesboro	Perm-X UL 30-30 (89459-44)	1:3	33.0	24.0	872.6	8.0
	07/23/2021	Jonesboro	Perm-X UL 30-30 (89459-44)	1:3	44.0	32.0	1,163.5	5.0
	07/27/2021	Jonesboro	Perm-X UL 30-30 (89459-44)	1:4	53.6	53.2	1,934.0	11.0
					<i>Total Perm-X UL 30-30 Applied: 24.0</i>			
					<i>Jonesboro Zone 10A Totals: 130.6 109.2 3,970.1 24.0</i>			

Jonesboro Zone 10B Applications

July 2021	07/15/2021	Jonesboro	Perm-X UL 30-30 (89459-44)	1:3	65.0	40.0	1,454.4	7.0
	07/20/2021	Jonesboro	Perm-X UL 30-30 (89459-44)	1:3	53.0	38.0	1,381.7	13.0

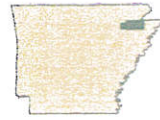
Month	Date	Municipality	Chemical	Mix Ratio	Trip Miles	Spray Miles	Spray Acres	Gallons Sprayed
	07/26/2021	Jonesboro	Perm-X UL 30-30 (89459-44)	1:3	57.4	41.6	1,514.0	11.0
Total Perm-X UL 30-30 Applied: 31.0								
Jonesboro Zone 10B Totals:					175.4	119.6	4,350.1	31.0
Jonesboro Zone 11 Applications								
July 2021	07/07/2021	Jonesboro	Perm-X UL 30-30 (89459-44)	1:3	41.0	34.0	1,236.2	12.0
	07/15/2021	Jonesboro	Perm-X UL 30-30 (89459-44)	1:4	45.0	28.0	1,018.1	7.0
	07/19/2021	Jonesboro	Perm-X UL 30-30 (89459-44)	1:3	51.0	36.4	1,323.5	11.0
Total Perm-X UL 30-30 Applied: 30.0								
Jonesboro Zone 11 Totals:					137.0	98.4	3,577.8	30.0
Grand Totals:					2,897.7	2,321.7	84,751.1	534.0

Craighead County

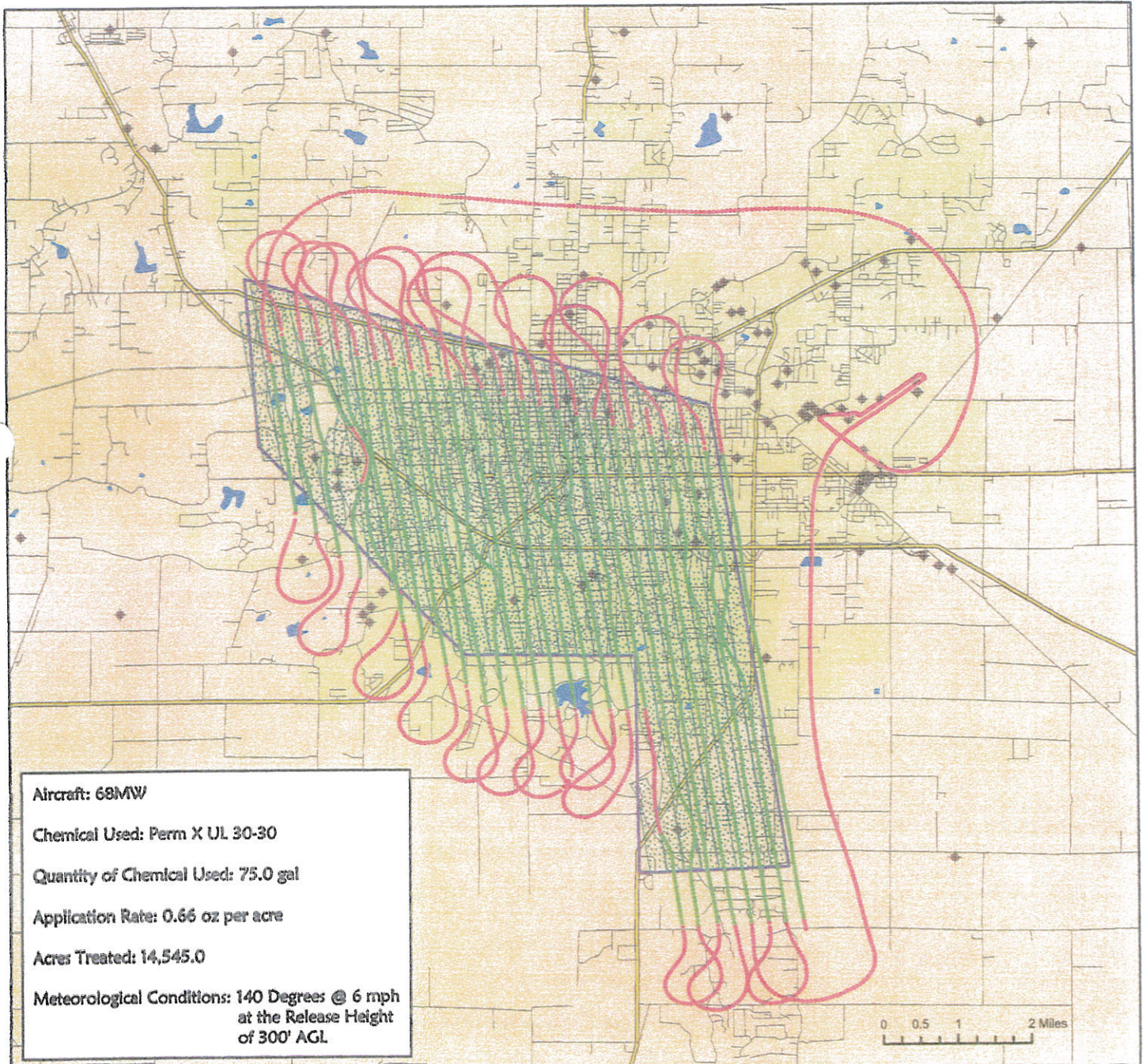
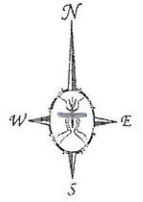


Jonesboro, Arkansas

Aerial Adulticide Application Date:
June 30, 2021




- Flight Line** (represented by a red line)
- Spray Off** (represented by a red dot)
- Spray On** (represented by a green dot)
- Towers** (represented by a diamond symbol)
- Spray Deposition** (represented by a stippled pattern)
- Treatment Areas** (represented by a blue outline)



VDCI
1320 Brookwood Dr., Suite H
Little Rock, AR 72202

These map products were developed for use by VDCI for its internal purposes only and were not designed or intended for general use by members of the public. VDCI makes no representation or warranty as to its accuracy, timeliness, or completeness, and in particular, its accuracy in labelling or displaying dimensions, contours, property boundaries, or placement or location of any map features thereon. © 2021 VDCI. All rights reserved.

Craighead County



Jonesboro, Arkansas

Aerial Adulticide Application Date:
July 14, 2021



Flight Line

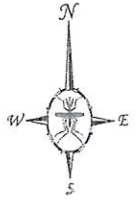
Spray Off

Spray On

Towers

Spray Deposition

Treatment Areas



Aircraft: 68MW

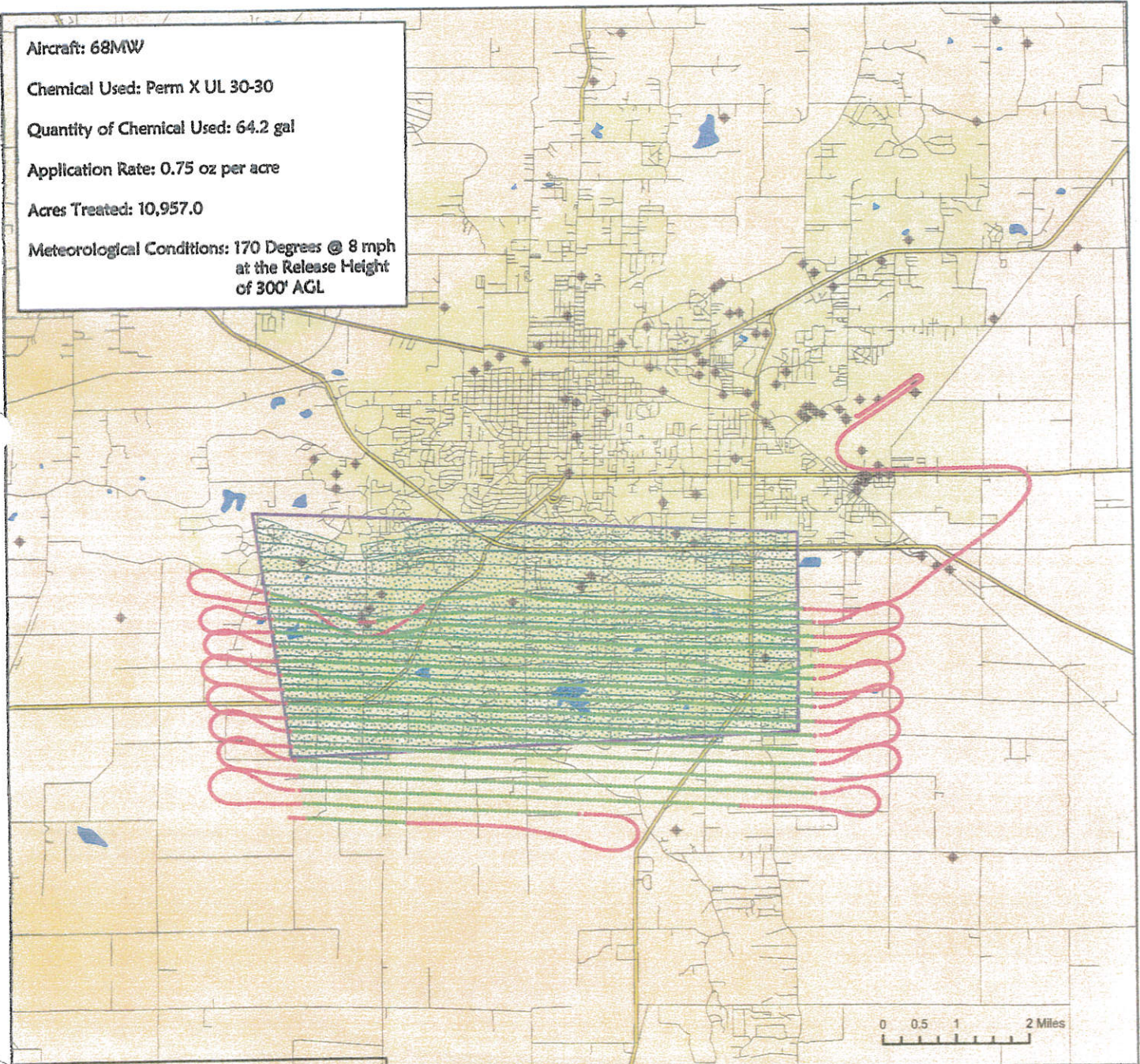
Chemical Used: Perm X UL 30-30

Quantity of Chemical Used: 64.2 gal

Application Rate: 0.75 oz per acre

Acres Treated: 10,957.0

Meteorological Conditions: 170 Degrees @ 8 mph
at the Release Height
of 300' AGL




Pemiscot County

VDCI
1320 Brookwood Dr., Suite H
Little Rock, AR 72202

Havti, Missouri

These maps were developed for use by VDCI for its internal purposes only and were not designed or intended for general use by members of the public. VDCI does not represent any warranty as to its accuracy, timeliness, or completeness, and in particular its accuracy in depicting or displaying dimensions, contours, property boundaries, or other information on any map, facilities thereon. © 2021 VDCI. All rights reserved.

Craighead County

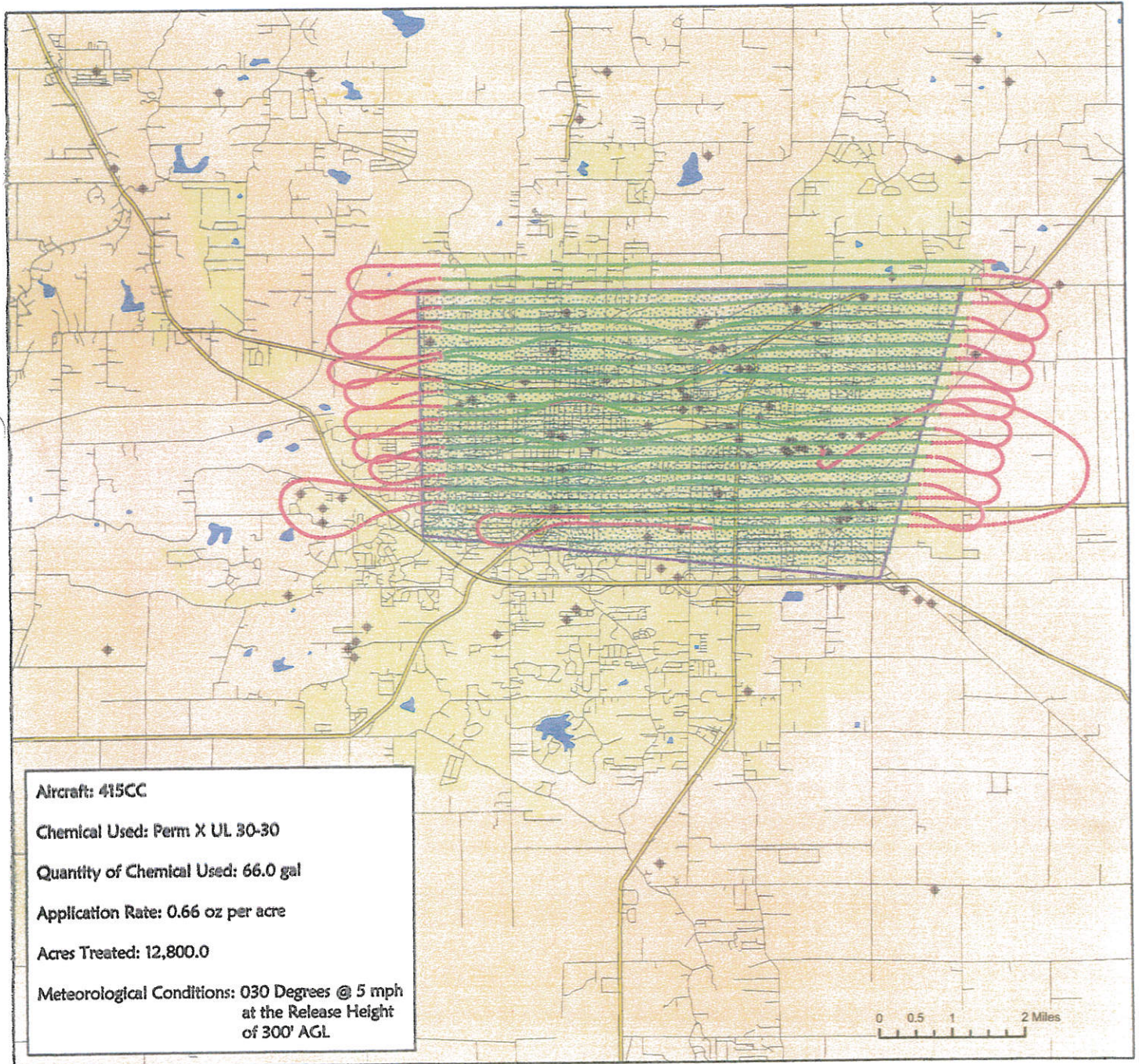
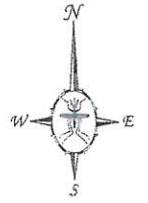


Jonesboro, Arkansas


Aerial Adulicide Application Date:
July 20, 2021



- Flight Line
- Spray Off
- Spray On
- Towers
- Spray Deposition
- Treatment Areas



Aircraft: 415CC
Chemical Used: Perm X UL 30-30
Quantity of Chemical Used: 66.0 gal
Application Rate: 0.66 oz per acre
Acres Treated: 12,800.0
Meteorological Conditions: 030 Degrees @ 5 mph
at the Release Height
of 300' AGL

 VDCI
1320 Brookwood Dr., Suite H
Little Rock, AR 72202

These map products were developed for use by VDCI for its internal purposes only and were not designed or intended for general use by members of the public. VDCI makes no representation or warranty as to its accuracy, timeliness, or completeness, and in particular, its accuracy in labeling or displaying dimensions, contours, property boundaries, or placement or location of any map features thereon. © 2021 VDCI. All rights reserved.



City of Jonesboro

300 S. Church Street
Jonesboro, AR 72401

Text File

File Number: COM-21:043

Agenda Date:

Version: 1

Status: To Be Introduced

In Control: Public Safety Council Committee

File Type: Other
Communications

VECTOR MOSQUITO REPORT FOR THE MONTH ENDING AUGUST 31, 2021

August 2021 Mosquito Control Report



Jonesboro, AR

Prepared by:
Vector Disease Control
2221 South Church
Jonesboro, AR 72401
www.vdci.net
Office: 870-933-6939

Global Leaders in Mosquito Control





City of Jonesboro Activity Report

August 2021

Vector Disease Control, Inc. (VDCI) provides a proven, scientific approach to mosquito control for the City of Jonesboro. VDCI's operations include larval and adult mosquito surveillance followed by the application of larvicides and adulticides. In addition, our office responds to service requests from the public.

Mosquito Surveillance

VDCI has utilized a total of **(13)** New Jersey light traps placed in residential and recreational areas throughout Jonesboro. These traps collected an average of **56.202** mosquito per trap night (**1,419** total mosquitoes) during this time. There have been a total of **2** mosquito species collected, with **Annophles Quadrimaculatus** being the most predominant species.

Larval Control Activity

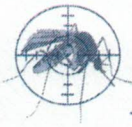
Permanent water, flood water, artificial containers, and drainage system sites are inspected for larval mosquito breeding on a regular basis. In total, **9** sites inspected with **0** sites having mosquito larvae present. As a result of these inspections, **0.00** ounces of granular BTI (Aquabac 200g) was applied to these mosquito breeding sites. Additionally, VDCI is continuing to eliminate breeding habitat for artificial container mosquitoes by targeting bird baths, buckets, tires etc.

2221 N. Church St. Jonesboro, AR 72401

T-855.933.6939 F- 870.933.0122

www.vdci.net





Adult Mosquito Control Activity

In response to community events and mosquito surveillance data, VDCI applied the adulticide on **33** truck routes for this reporting period. All adulticide ULV applications were made with truck-mounted ULV units equipped with GPS-enabled monitors. During this report period, a total of **1,400.3** spray miles (**50,916.10 acres**) were treated with a total of **273.50** gallons of adulticide in residential and recreational areas. In addition to routine truck spraying, VDCI has responded to **46** service request and adulticided all parks, and any special events during the month.

Summary

Throughout this reporting period, VDCI has continued to provide exceptional control of larval and adult mosquito populations. VDCI will remain diligent in our surveillance and control activities to prevent a significant increase in the mosquito population. If VDCI detects a significant rise in the mosquito population we will increase larval and adult control. As always, VDCI welcomes residents with any mosquito-related questions or concerns to contact VDCI's Jonesboro office directly at 855.933.6939.



Ground Adulticide Applications

Start Date: 08/01/2021 End Date: 08/31/2021

Jonesboro

Month	Date	Municipality	Chemical	Mix Ratio	Trip Miles	Spray Miles	Spray Acres	Gallons Sprayed
Jonesboro Zone 01 Applications								
August 2021	08/20/2021	Jonesboro	Perm-X UL 30-30 (89459-44)	1:4	54.0	32.0	1,163.5	11.0

Total Perm-X UL 30-30 Applied: 11.0

Jonesboro Zone 01 Totals: 54.0 32.0 1,163.5 11.0

Jonesboro Zone 02B Applications								
August 2021	08/31/2021	Jonesboro	Perm-X UL 30-30 (89459-44)	1:5	47.0	39.4	1,430.8	6.0

Total Perm-X UL 30-30 Applied: 6.0

Jonesboro Zone 02B Totals: 47.0 39.4 1,430.8 6.0

Jonesboro Zone 03 Applications								
August 2021	08/24/2021	Jonesboro	Perm-X UL 30-30 (89459-44)	1:4	47.2	46.6	1,695.5	10.0

Total Perm-X UL 30-30 Applied: 10.0

Jonesboro Zone 03 Totals: 47.2 46.6 1,695.5 10.0

Jonesboro Zone 04A Applications								
August 2021	08/03/2021	Jonesboro	Perm-X UL 30-30 (89459-44)	1:4	44.1	35.4	1,288.0	7.0
	08/05/2021	Jonesboro	Perm-X UL 30-30 (89459-44)	1:4	37.1	36.6	1,331.5	8.0

Month	Date	Municipality	Chemical	Mix Ratio	Trip Miles	Spray Miles	Spray Acres	Gallons Sprayed
	08/10/2021	Jonesboro	Perm-X UL 30-30 (89459-44)	1:4	50.0	49.7	1,807.8	10.0
	08/23/2021	Jonesboro	Perm-X UL 30-30 (89459-44)	1:4	52.0	40.0	1,454.4	2.0
	08/27/2021	Jonesboro	Perm-X UL 30-30 (89459-44)	1:4	52.8	52.1	1,894.0	10.0
	08/31/2021	Jonesboro	Perm-X UL 30-30 (89459-44)	1:5	57.7	45.0	1,635.8	11.0

Total Perm-X UL 30-30 Applied: 48.0

Jonesboro Zone 04A Totals: 293.6 258.8 9,411.6 48.0

Jonesboro Zone 04B Applications

August 2021	08/05/2021	Jonesboro	Perm-X UL 30-30 (89459-44)	1:4	49.7	39.1	1,422.8	2.0
	08/13/2021	Jonesboro	Perm-X UL 30-30 (89459-44)	1:4	47.7	47.4	1,722.0	10.0
	08/20/2021	Jonesboro	Perm-X UL 30-30 (89459-44)	1:4	44.7	44.2	1,607.8	10.0

Total Perm-X UL 30-30 Applied: 22.0

Jonesboro Zone 04B Totals: 142.1 130.7 4,752.6 22.0

Jonesboro Zone 05A Applications

August 2021	08/01/2021	Jonesboro	Perm-X UL 30-30 (89459-44)	1:3	60.0	45.0	1,636.2	13.0
	08/26/2021	Jonesboro	Perm-X UL 30-30 (89459-44)	1:4	48.5	37.9	1,376.2	3.0

Total Perm-X UL 30-30 Applied: 16.0

Jonesboro Zone 05A Totals: 108.5 82.9 3,012.4 16.0

Jonesboro Zone 05B Applications

Vector Disease Control International
2221 N Church St
Jonesboro, AR 72401

Month	Date	Municipality	Chemical	Mix Ratio	Trip Miles	Spray Miles	Spray Acres	Gallons Sprayed
August 2021	08/09/2021	Jonesboro	Perm-X UL 30-30 (89459-44)	1:4	63.7	42.4	1,540.2	2.0
	08/13/2021	Jonesboro	Perm-X UL 30-30 (89459-44)	1:4	45.9	45.5	1,652.6	9.0
	08/23/2021	Jonesboro	Perm-X UL 30-30 (89459-44)	1:4	41.9	40.9	1,485.3	7.0

Total Perm-X UL 30-30 Applied: 18.0

Jonesboro Zone 05B Totals: 151.5 128.7 4,678.1 18.0

Jonesboro Zone 06 Applications

August 2021	08/03/2021	Jonesboro	Perm-X UL 30-30 (89459-44)	1:4	47.4	47.1	1,711.1	17.5
	08/06/2021	Jonesboro	Perm-X UL 30-30 (89459-44)	1:4	56.8	47.2	1,716.2	10.0
	08/16/2021	Jonesboro	Perm-X UL 30-30 (89459-44)	1:4	45.8	45.4	1,651.1	9.0
	08/25/2021	Jonesboro	Perm-X UL 30-30 (89459-44)	1:4	50.6	50.0	1,819.5	10.0

Total Perm-X UL 30-30 Applied: 46.5

Jonesboro Zone 06 Totals: 200.6 189.7 6,897.8 46.5

Jonesboro Zone 07 Applications

August 2021	08/20/2021	Jonesboro	Perm-X UL 30-30 (89459-44)	1:4	49.4	42.8	1,555.5	12.0
-------------	------------	-----------	-------------------------------	-----	------	------	---------	------

Total Perm-X UL 30-30 Applied: 12.0

Jonesboro Zone 07 Totals: 49.4 42.8 1,555.5 12.0

Jonesboro Zone 08A Applications

Month	Date	Municipality	Chemical	Mix Ratio	Trip Miles	Spray Miles	Spray Acres	Gallons Sprayed
August 2021	08/13/2021	Jonesboro	Perm-X UL 30-30 (89459-44)	1:4	55.0	43.0	1,563.5	6.0
	08/23/2021	Jonesboro	Perm-X UL 30-30 (89459-44)	1:4	45.2	44.5	1,618.4	8.0
					Total Perm-X UL 30-30 Applied: 14.0			
Jonesboro Zone 08A Totals:					100.2	87.5	3,181.9	14.0

Jonesboro Zone 08B Applications								
August 2021	08/26/2021	Jonesboro	Perm-X UL 30-30 (89459-44)	1:4	52.5	52.0	1,891.8	9.0
					Total Perm-X UL 30-30 Applied: 9.0			
Jonesboro Zone 08B Totals:					52.5	52.0	1,891.8	9.0

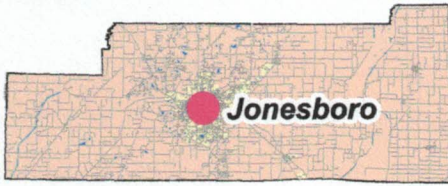
Jonesboro Zone 10A Applications								
August 2021	08/03/2021	Jonesboro	Perm-X UL 30-30 (89459-44)	1:4	43.4	47.1	1,711.1	8.0
	08/16/2021	Jonesboro	Perm-X UL 30-30 (89459-44)	1:4	48.3	34.0	1,234.4	6.0
	08/26/2021	Jonesboro	Perm-X UL 30-30 (89459-44)		39.5	38.5	1,400.2	9.0
					Total Perm-X UL 30-30 Applied: 23.0			
Jonesboro Zone 10A Totals:					131.1	119.5	4,345.7	23.0

Jonesboro Zone 10B Applications								
August 2021	08/02/2021	Jonesboro	Perm-X UL 30-30 (89459-44)	1:4	48.2	37.3	1,355.9	7.0
	08/24/2021	Jonesboro	Perm-X UL 30-30 (89459-44)	1:4	53.8	38.0	1,379.9	7.0
	08/31/2021	Jonesboro	Perm-X UL 30-30 (89459-44)	1:5	42.6	42.4	1,540.9	8.0

Month	Date	Municipality	Chemical	Mix Ratio	Trip Miles	Spray Miles	Spray Acres	Gallons Sprayed
<i>Total Perm-X UL 30-30 Applied: 22.0</i>								
Jonesboro Zone 10B Totals:								
					144.6	117.6	4,276.7	22.0
Jonesboro Zone 11 Applications								
August 2021	08/03/2021	Jonesboro	Perm-X UL 30-30 (89459-44)	1:4	48.4	35.4	1,287.9	9.0
	08/24/2021	Jonesboro	Perm-X UL 30-30 (89459-44)	1:4	44.6	36.7	1,334.4	7.0
<i>Total Perm-X UL 30-30 Applied: 16.0</i>								
Jonesboro Zone 11 Totals:								
					93.0	72.1	2,622.3	16.0
Grand Totals:								
					1,615.3	1,400.3	50,916.1	273.5

Vector Disease Control International
 2221 N Church St
 Jonesboro, AR 72401

Craighead County



Jonesboro, Arkansas

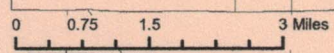
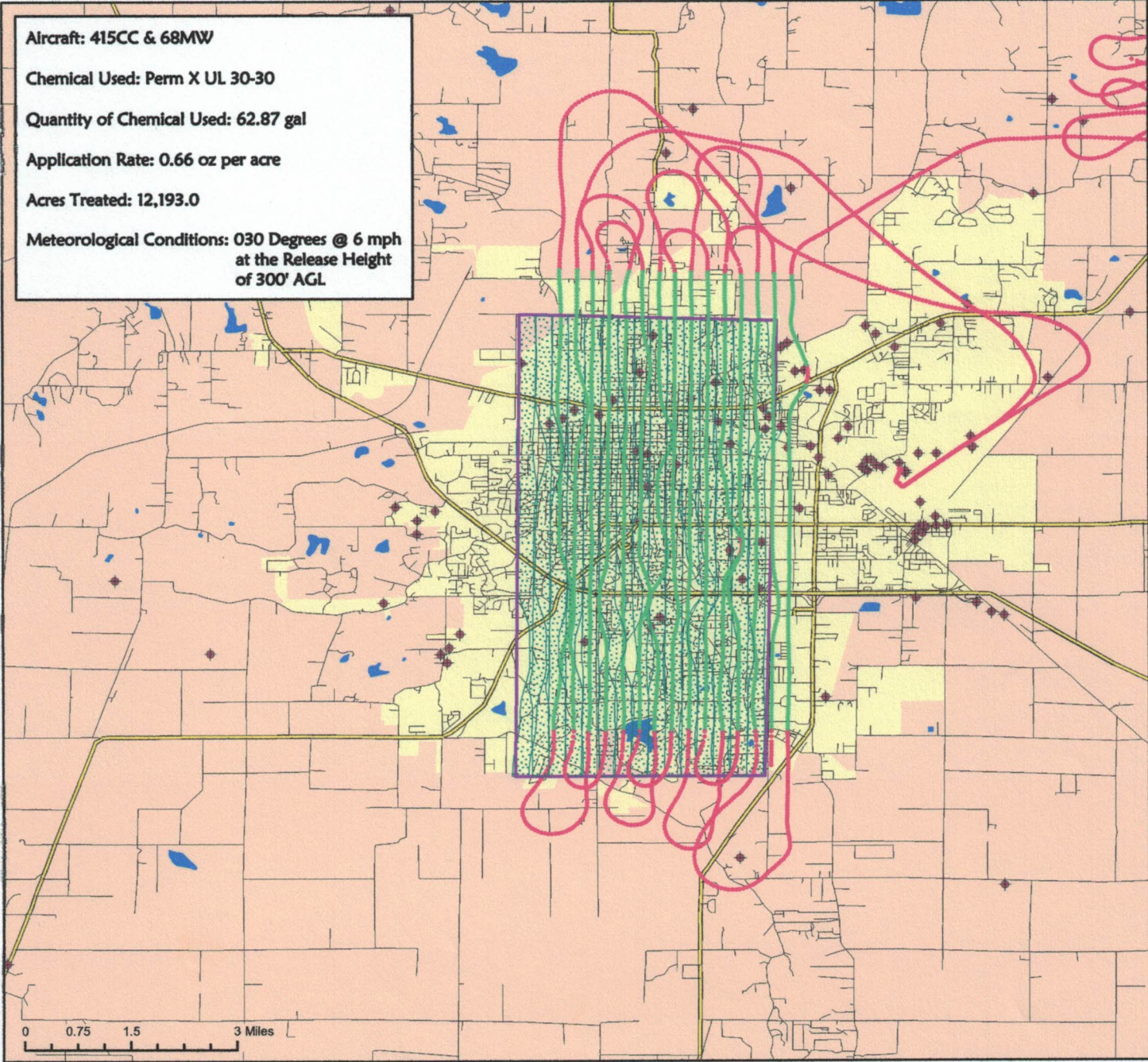
Aerial Adulticide Application Date:
September 1, 2021



- Flight Line
- Spray Off
- Spray On
- Towers
- Spray Deposition
- Treatment Areas



Aircraft: 415CC & 68MW
Chemical Used: Perm X UL 30-30
Quantity of Chemical Used: 62.87 gal
Application Rate: 0.66 oz per acre
Acres Treated: 12,193.0
Meteorological Conditions: 030 Degrees @ 6 mph
at the Release Height
of 300' AGL



VDCI
1320 Brookwood Dr., Suite H
Little Rock, AR 72202

These map products were developed for use by VDCI for its internal purposes only and were not designed or intended for general use by members of the public. VDCI makes no representation or warranty as to its accuracy, timeliness, or completeness, and in particular, its accuracy in labeling or displaying dimensions, contours, property boundaries, or placement or location of any map features thereon. © 2021 VDCI. All rights reserved.

Craighead County



Jonesboro, Arkansas

Aerial Adulticide Application Date:
August 17, 2021



Flight Line

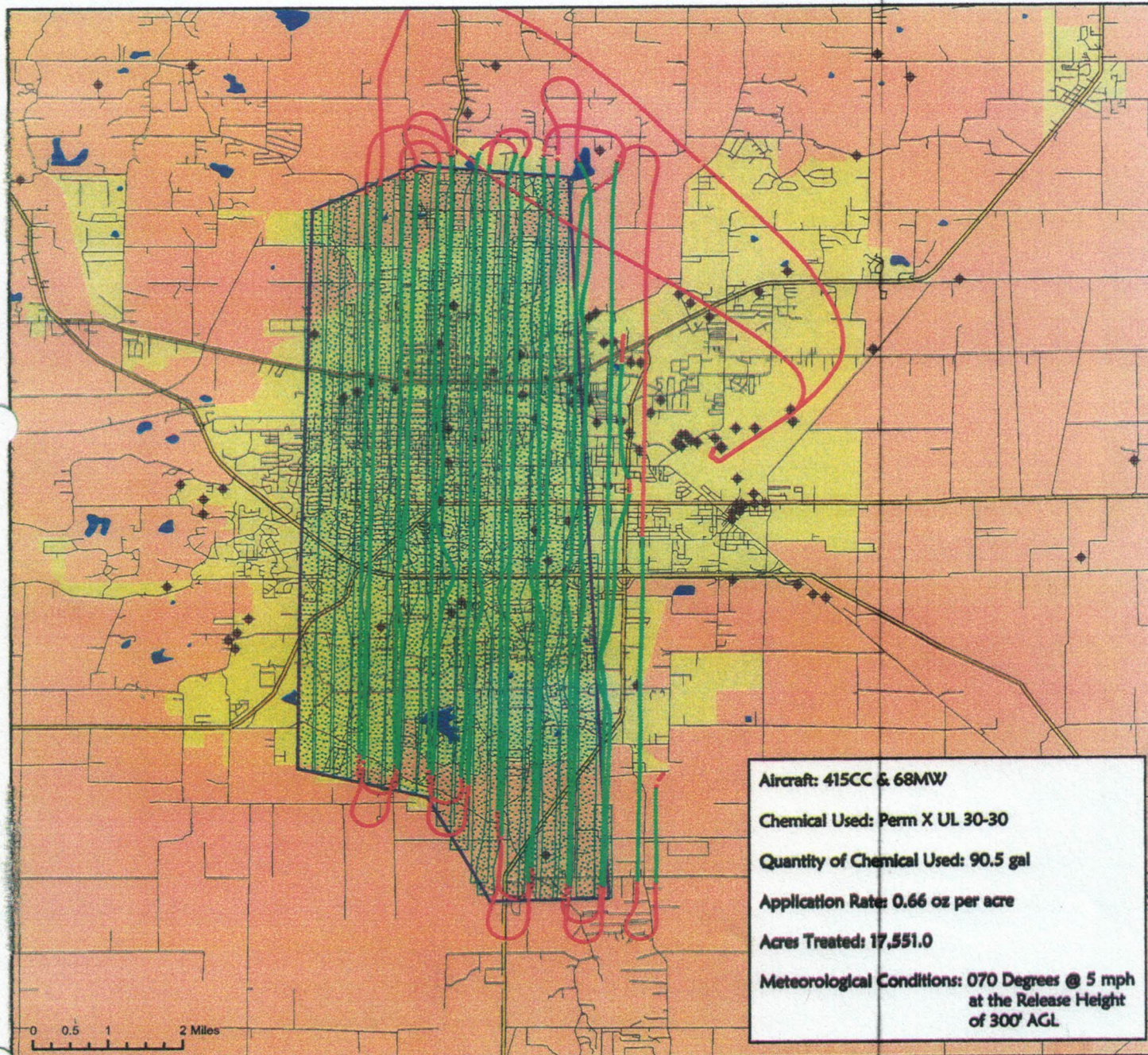
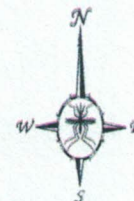
Spray Off

Spray On

Towers

Spray Deposition

Treatment Areas



Aircraft: 415CC & 68MW
Chemical Used: Perm X UL 30-30
Quantity of Chemical Used: 90.5 gal
Application Rate: 0.66 oz per acre
Acres Treated: 17,551.0
**Meteorological Conditions: 070 Degrees @ 5 mph
at the Release Height
of 300' AGL**


0 0.5 1 2 Miles



VDCI
1320 Brookwood Dr., Suite H
Little Rock, AR 72202

These map products were developed for use by VDCI for its internal purposes only and were not designed or intended for general use by members of the public. VDCI makes no representation or warranty as to its accuracy, timeliness, or completeness, and in particular, its accuracy in labeling or displaying dimensions, contours, property boundaries, or placement or location of any map features thereon. © 2021 VDCI. All rights reserved.

Craighead County



Jonesboro, Arkansas

Aerial Adulticide Application Date:
August 10, 2021



Flight Line

Spray Off

Spray On

Towers

Spray Deposition

Treatment Areas



Aircraft: 415CC & 68MW

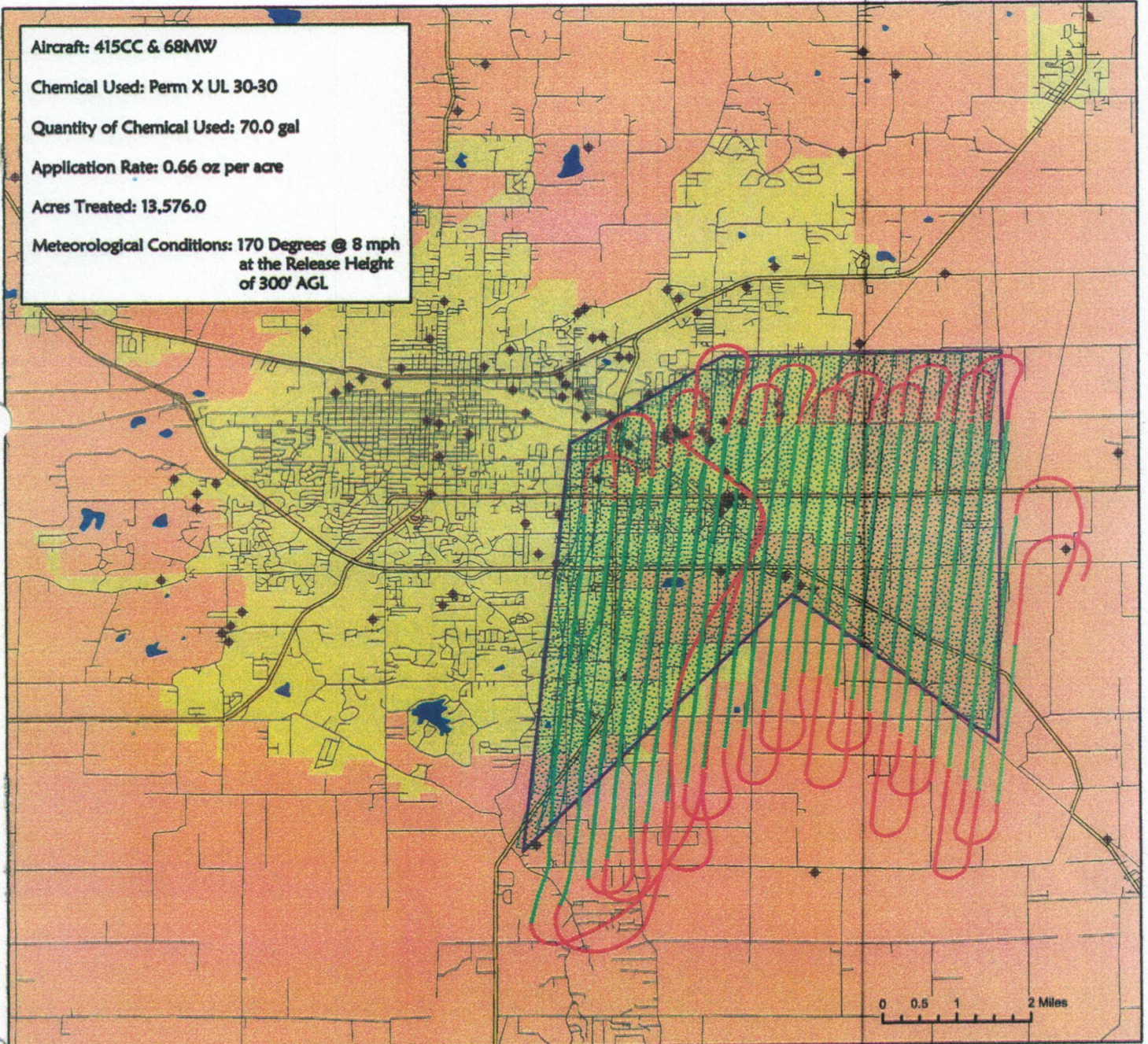
Chemical Used: Perm X UL 30-30

Quantity of Chemical Used: 70.0 gal

Application Rate: 0.66 oz per acre

Acres Treated: 13,576.0


Meteorological Conditions: 170 Degrees @ 8 mph
at the Release Height
of 300' AGL



VDCI
1320 Brookwood Dr., Suite H
Little Rock, AR 72202

These map products were developed for use by VDCI for its internal purposes only and were not designed or intended for general use by members of the public. VDCI makes no representation or warranty as to its accuracy, timeliness, or completeness, and in particular, its accuracy in labeling or displaying dimensions, contours, property boundaries, or placement or location of any map features thereon. © 2021 VDCI. All rights reserved.

Craighead County



Jonesboro, Arkansas

Aerial Adulicide Application Date:
August 3, 2021



Flight Line

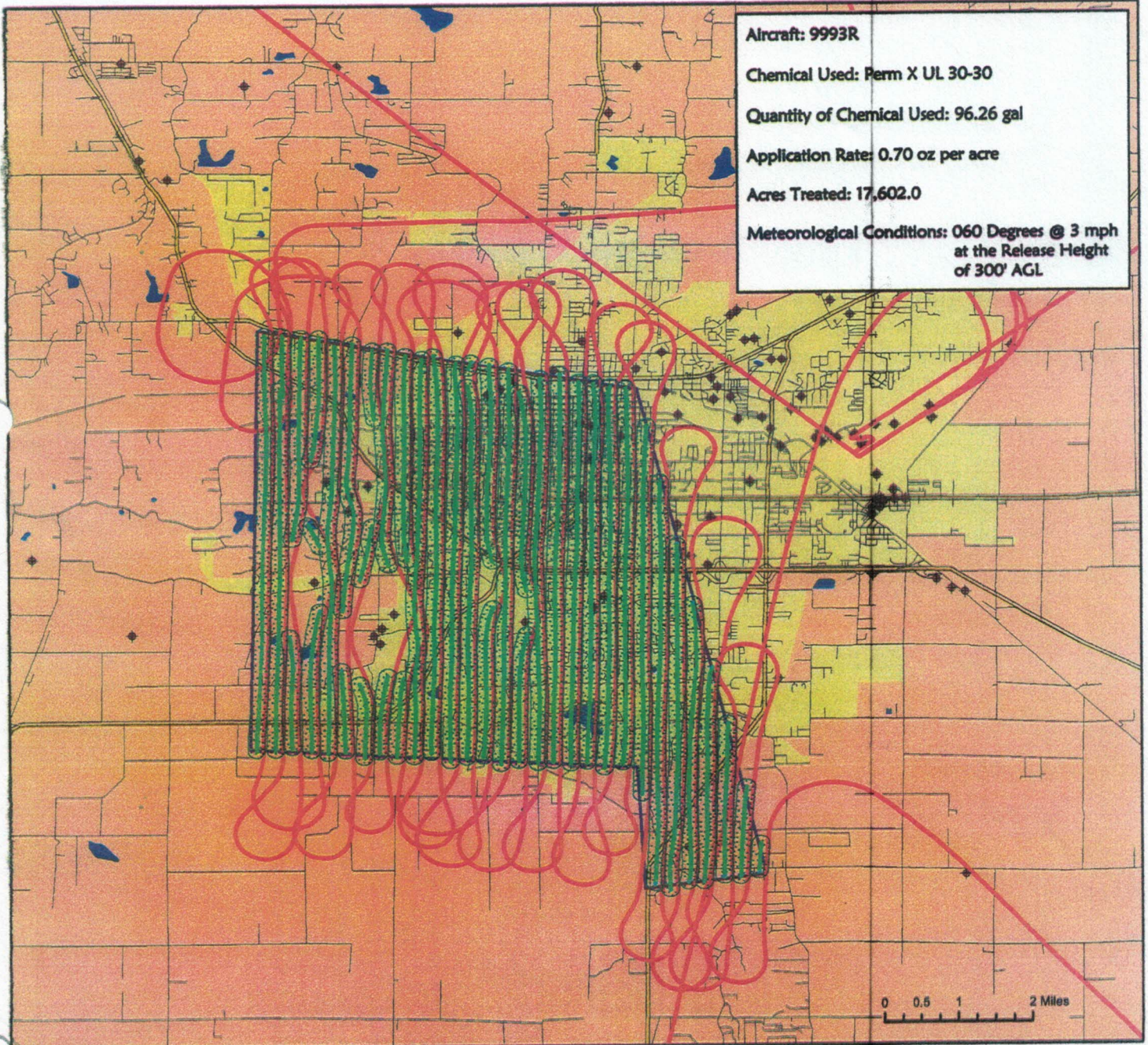
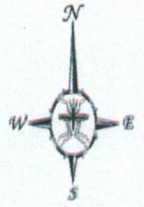
Spray Off

Spray On

Towers

Spray Deposition

Treatment Areas




Aircraft: 9993R
Chemical Used: Perm X UL 30-30
Quantity of Chemical Used: 96.26 gal
Application Rate: 0.70 oz per acre
Acres Treated: 17,602.0
Meteorological Conditions: 060 Degrees @ 3 mph
at the Release Height
of 300' AGL



VDCI
1320 Brookwood Dr., Suite H
Little Rock, AR 72202

These map products were developed for use by VDCI for its internal purposes only and were not designed or intended for general use by members of the public. VDCI makes no representation or warranty as to its accuracy, timeliness, or completeness, and in particular, its accuracy in labeling or displaying dimensions, contours, property boundaries, or placement or location of any map features thereon. © 2021 VDCI. All rights reserved.

Craighead County



Jonesboro, Arkansas

Aerial Adulticide Application Date:
August 25, 2021



Flight Line

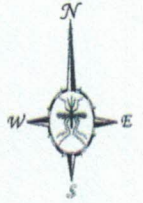
Spray Off

Spray On

Towers

Spray Deposition

Treatment Areas



Aircraft: 415CC & 68MW

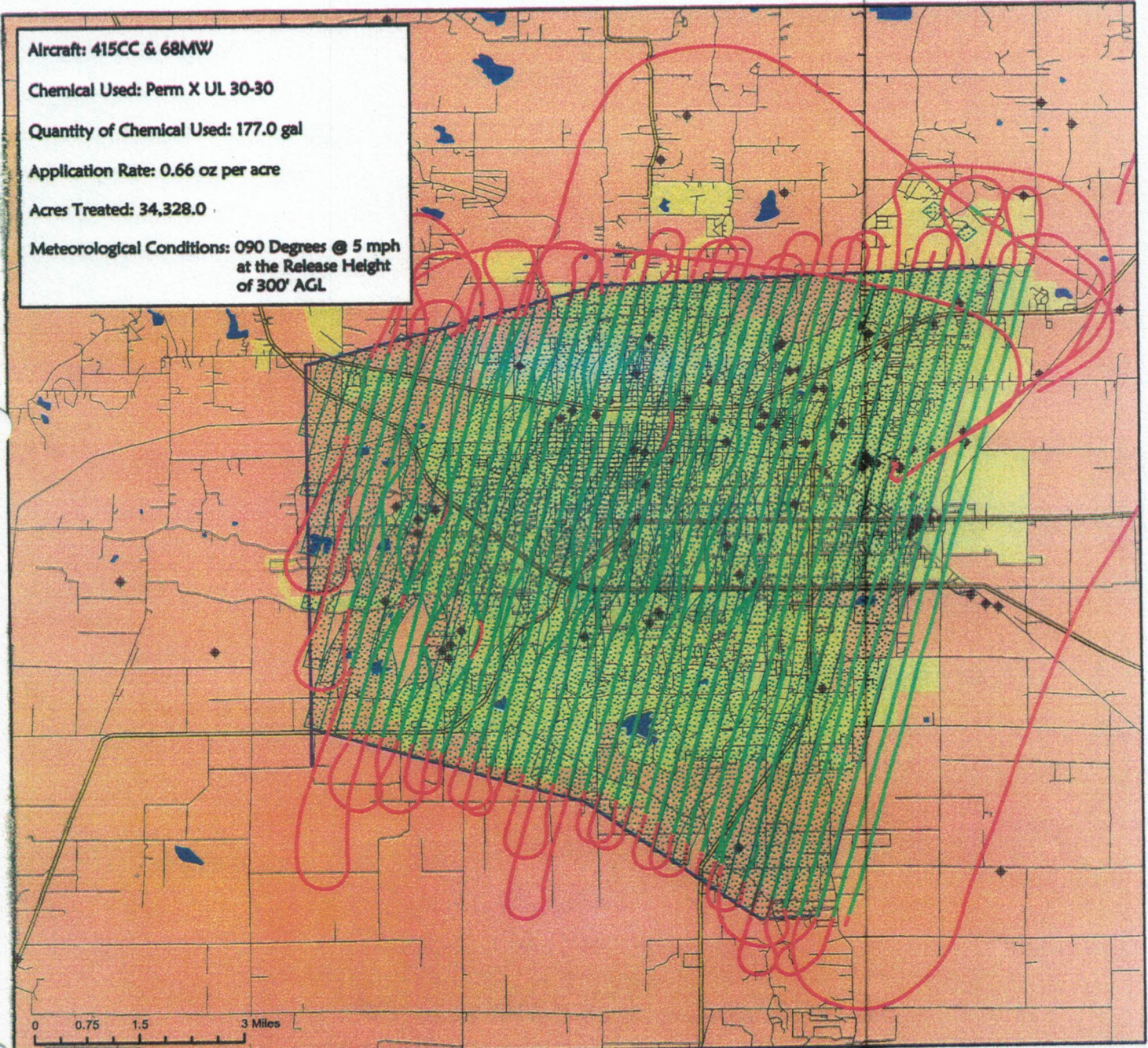
Chemical Used: Perm X UL 30-30

Quantity of Chemical Used: 177.0 gal

Application Rate: 0.66 oz per acre

Acres Treated: 34,328.0

Meteorological Conditions: 090 Degrees @ 5 mph
at the Release Height
of 300' AGL



0 0.75 1.5 3 Miles

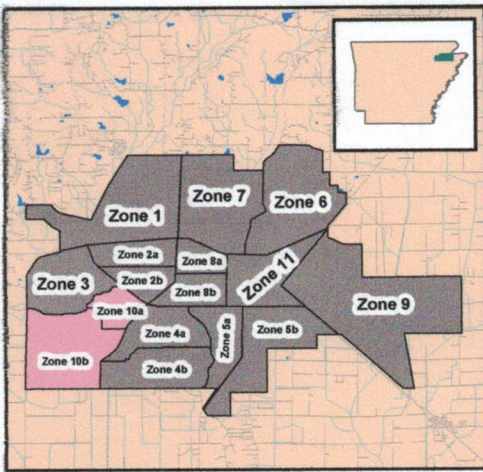


VDCI
1320 Brookwood Dr., Suite H
Little Rock, AR 72202

These map products were developed for use by VDCI for its internal purposes only and were not designed or intended for general use by members of the public. VDCI makes no representation or warranty as to its accuracy, timeliness, or completeness, and in particular, its accuracy in labeling or displaying dimensions, contours, property boundaries, or placement or location of any map features thereon. © 2021 VDCI. All rights reserved.

Jonesboro, Arkansas

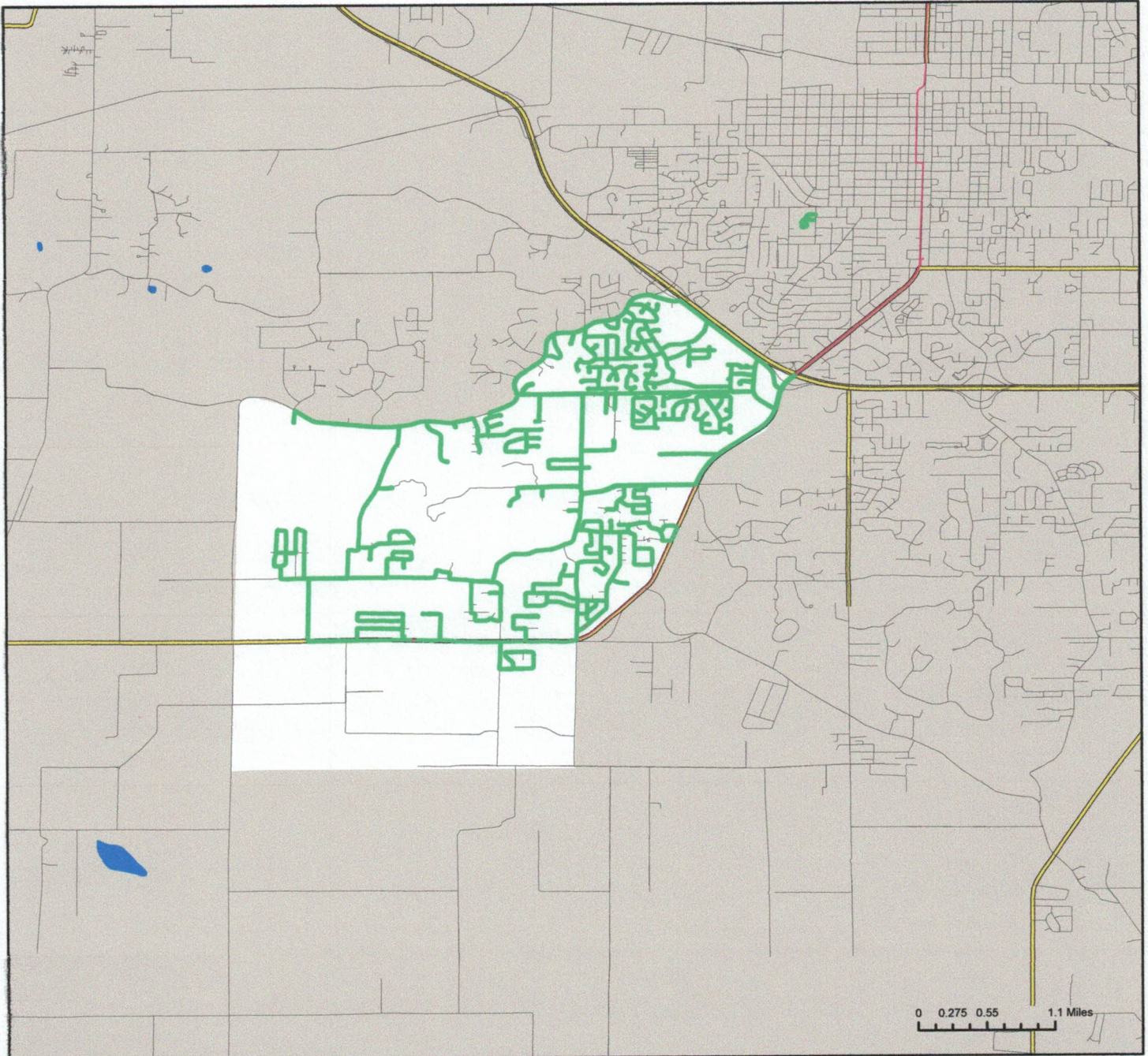
Ground Adulticide Application Date:
August 2, 2021



Sprayer Status

- Spray Off
- Spray On

Chemical: Perm-X UL 30-30
Quantity Used: 31.9 gal
Miles Treated: 85.9
Acres Treated: 3,123.7

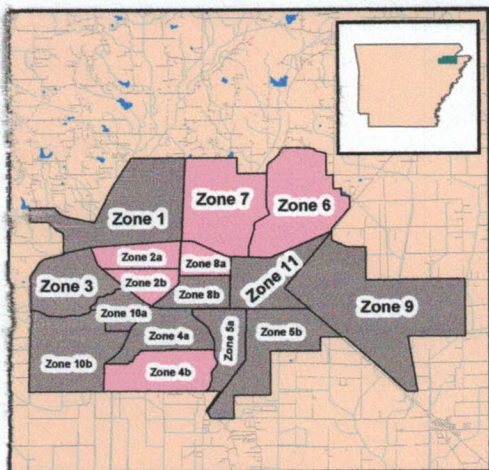


VDCI
1320 Brookland Dr., Suite H
Little Rock, AR 72202

These map products were developed for use by VDCI for its internal purposes only and were not designed or intended for general use by members of the public. VDCI makes no representation or warranty as to its accuracy, timeliness, or completeness, and in particular, its accuracy in labeling or displaying dimensions, contours, property boundaries, or placement or location of any map features thereon. © 2021 VDCI. All rights reserved.

Jonesboro, Arkansas

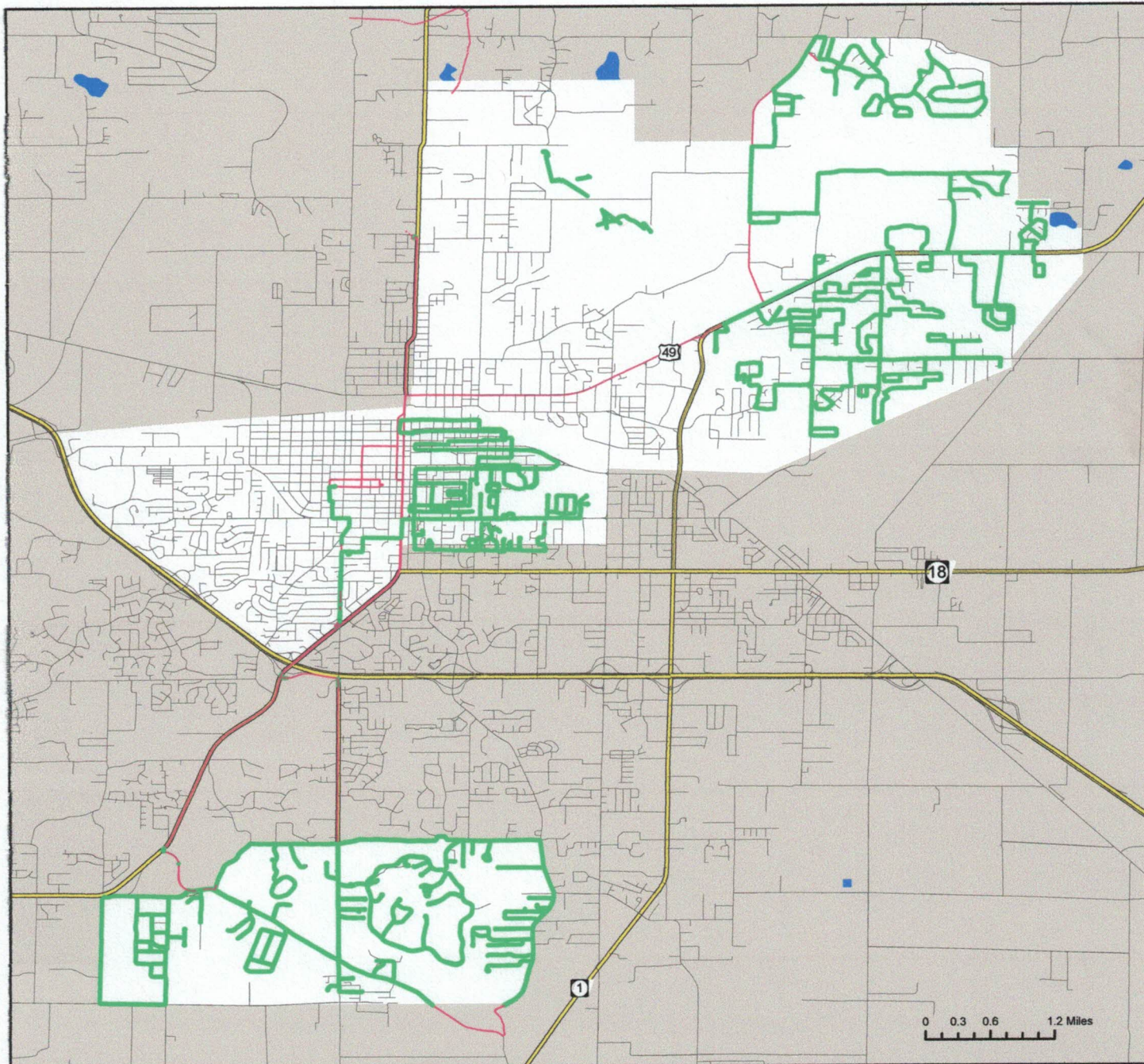
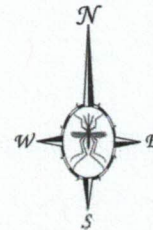
Ground Adulticide Application Date:
August 6, 2021



Sprayer Status

- Spray Off
- Spray On

Chemical: Perm-X UL 30-30
Quantity Used: 60.2 gal
Miles Treated: 141.1
Acres Treated: 5,128.9

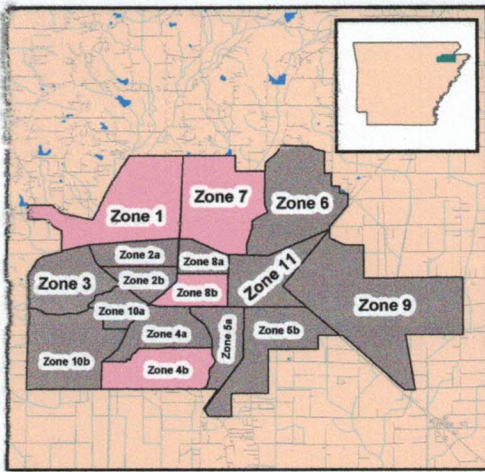


VDCI
1320 Brookland Dr., Suite H
Little Rock, AR 72202

These map products were developed for use by VDCI for its internal purposes only and were not designed or intended for general use by members of the public. VDCI makes no representation or warranty as to its accuracy, timeliness, or completeness, and in particular, its accuracy in labeling or displaying dimensions, contours, property boundaries, or placement or location of any map features thereon. © 2021 VDCI. All rights reserved.

Jonesboro, Arkansas

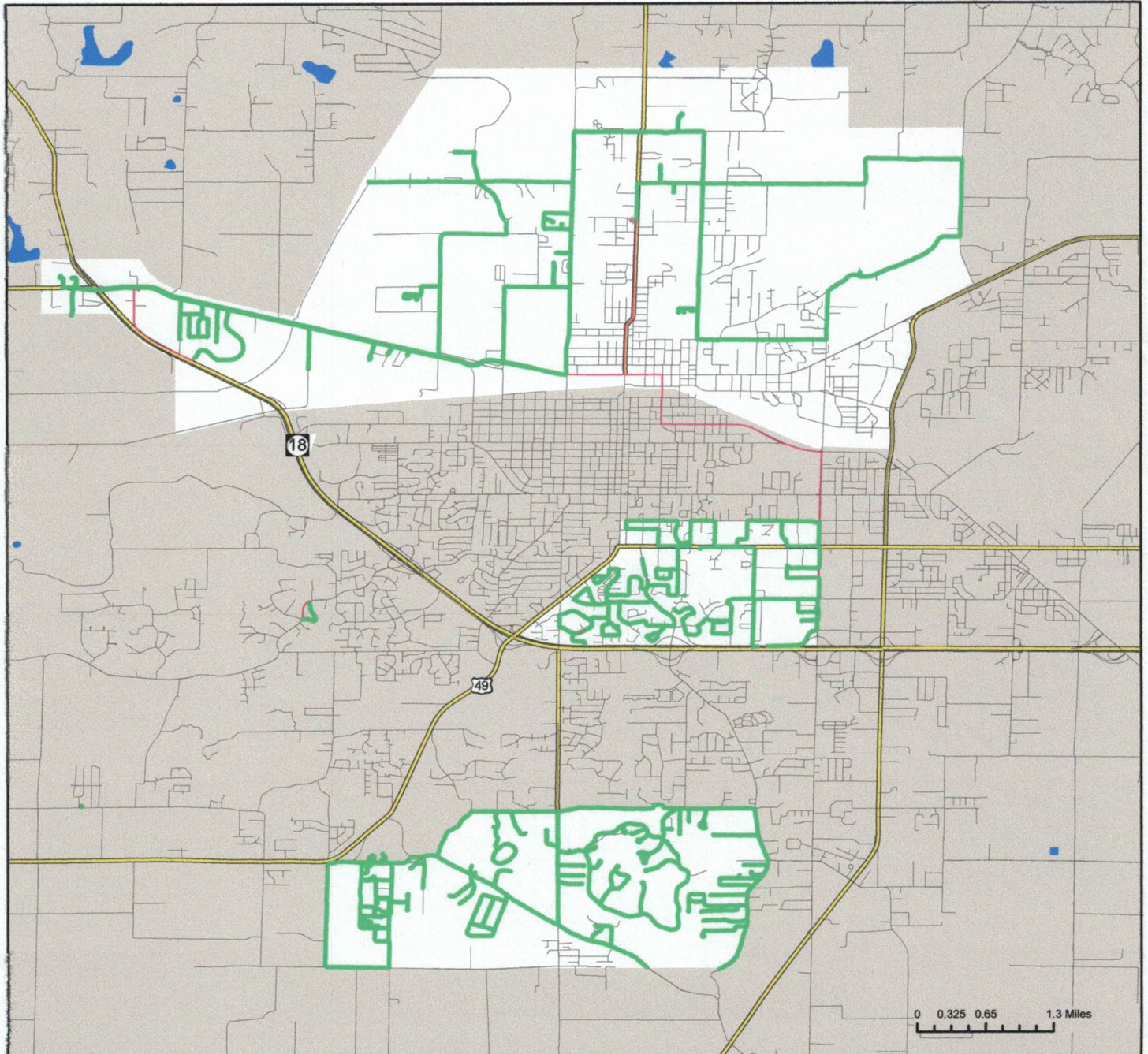
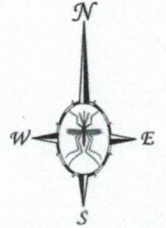
Ground Adulticide Application Date:
August 20, 2021



Sprayer Status

- Spray Off
- Spray On

Chemical: Perm-X UL 30-30
Quantity Used: 50.1 gal
Miles Treated: 107.2
Acres Treated: 3,895.6

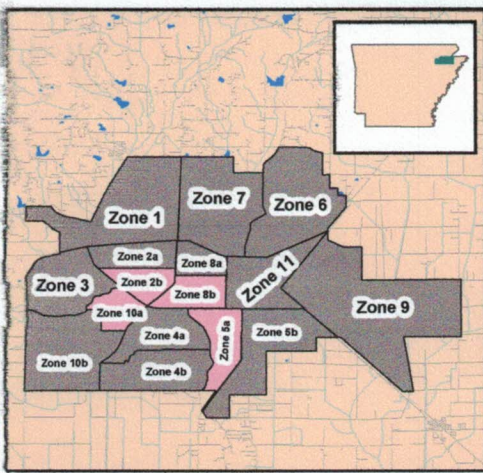


VDCI
1320 Brookland Dr., Suite H
Little Rock, AR 72202

These map products were developed for use by VDCI for its internal purposes only and were not designed or intended for general use by members of the public. VDCI makes no representation or warranty as to its accuracy, timeliness, or completeness, and in particular, its accuracy in labeling or displaying dimensions, contours, property boundaries, or placement or location of any map features thereon. © 2021 VDCI. All rights reserved.

Jonesboro, Arkansas

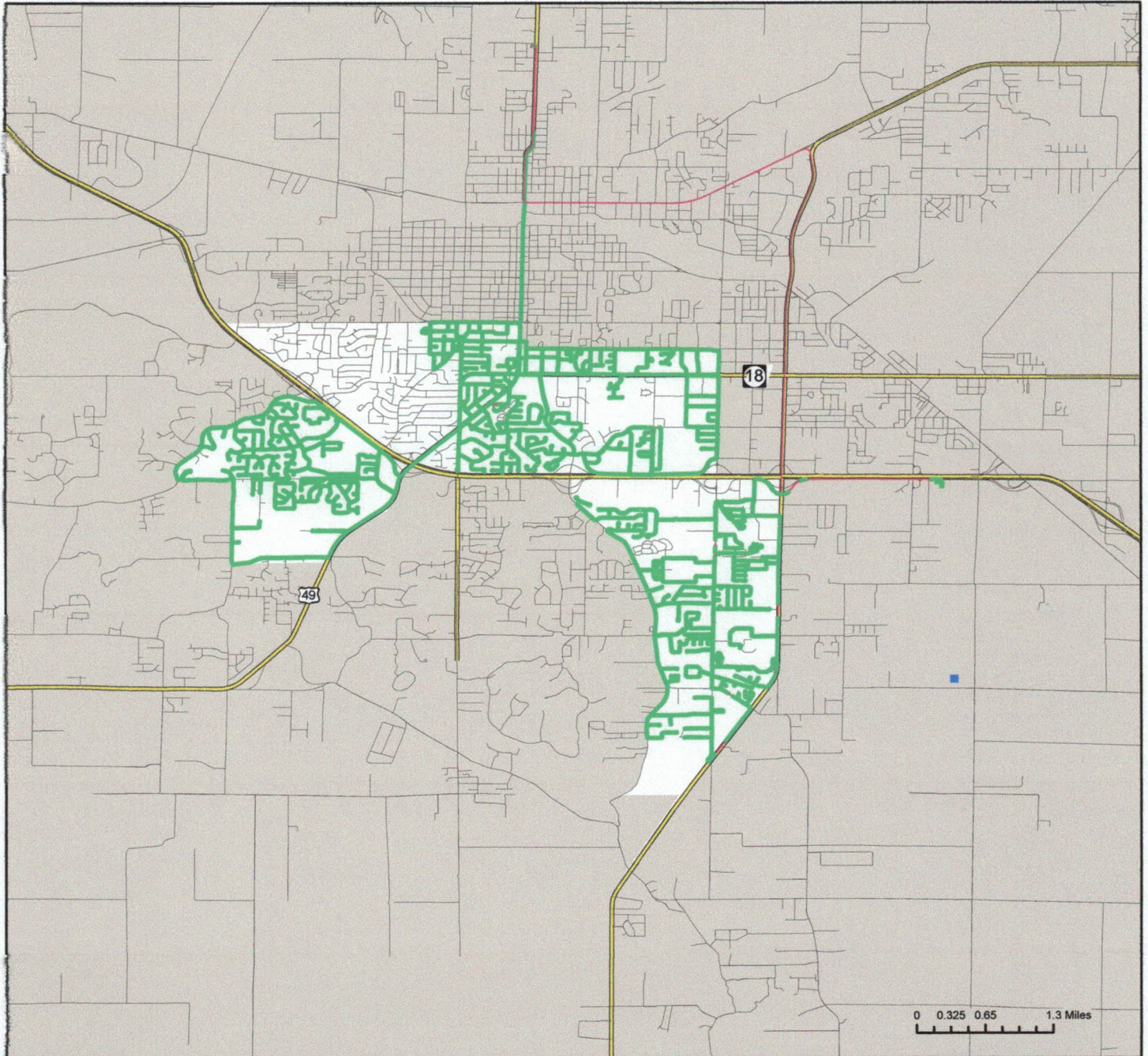
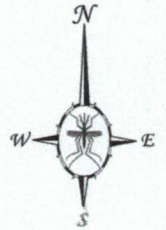
Ground Adulticide Application Date:
August 26, 2021



Sprayer Status

- Spray Off
- Spray On

Chemical: Perm-X UL 30-30
Quantity Used: 50.4 gal
Miles Treated: 128.4
Acres Treated: 4,668.4

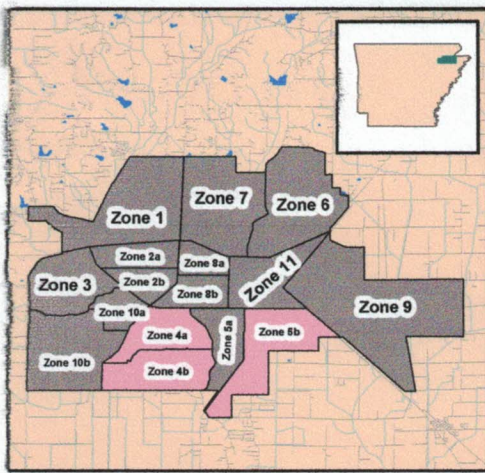


VDCI
1320 Brookland Dr., Suite H
Little Rock, AR 72202

These map products were developed for use by VDCI for its internal purposes only and were not designed or intended for general use by members of the public. VDCI makes no representation or warranty as to its accuracy, timeliness, or completeness, and in particular, its accuracy in labeling or displaying dimensions, contours, property boundaries, or placement or location of any map features thereon. © 2021 VDCI. All rights reserved.

Jonesboro, Arkansas

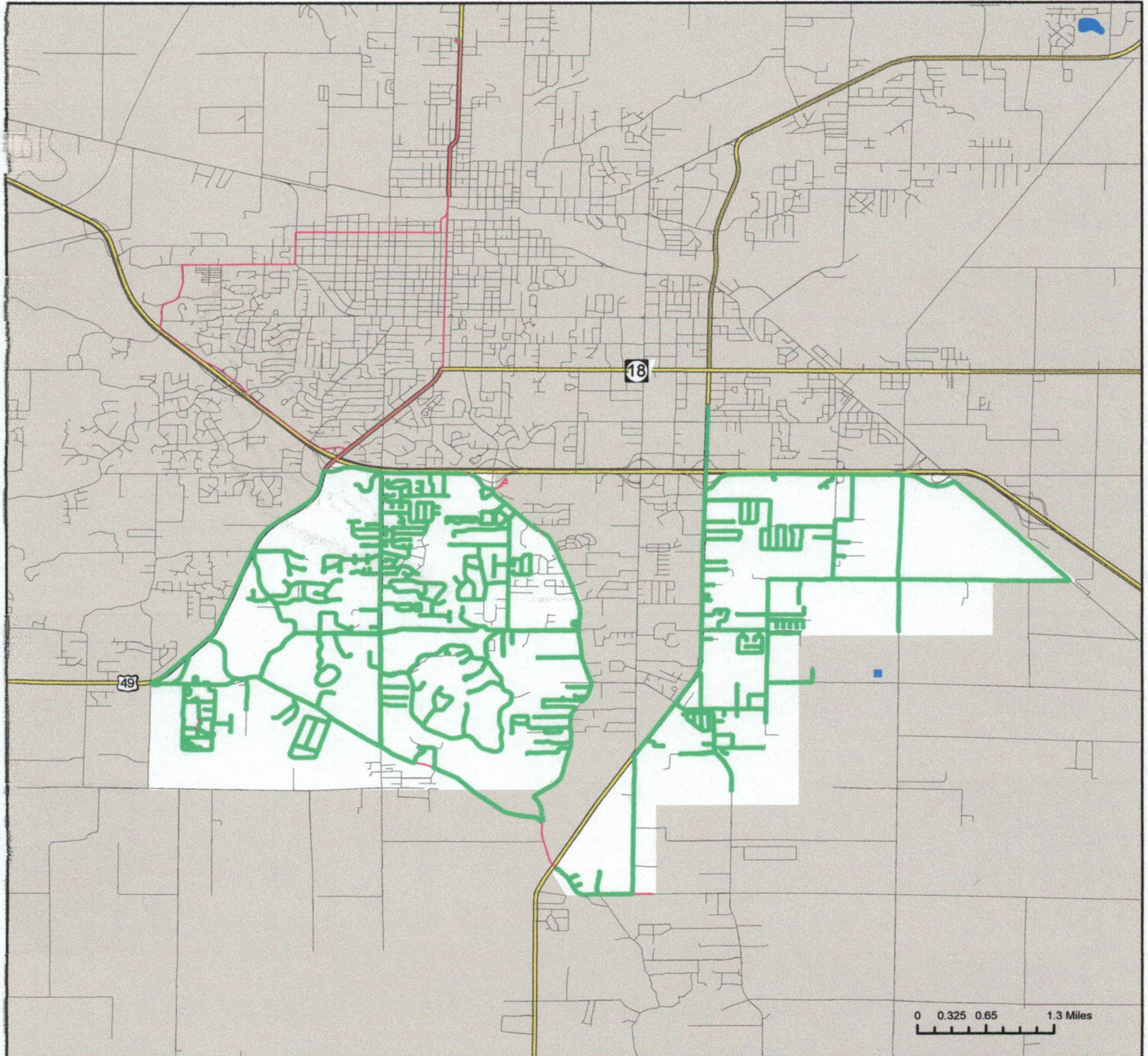
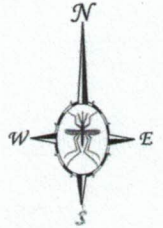
Ground Adulticide Application Date:
August 27, 2021



Sprayer Status

- Spray Off
- Spray On

Chemical: Perm-X UL 30-30
Quantity Used: 51.7 gal
Miles Treated: 137.9
Acres Treated: 5,014.6

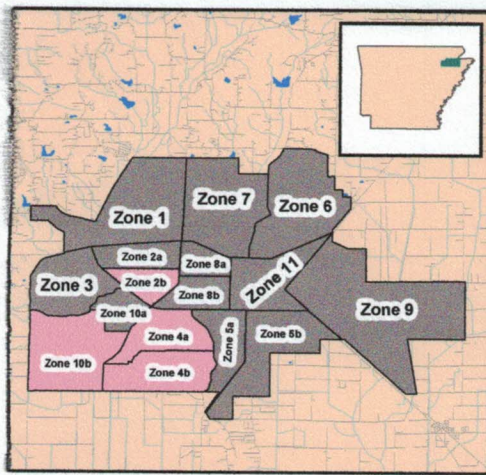


VDCI
1320 Brookland Dr., Suite H
Little Rock, AR 72202

These map products were developed for use by VDCI for its internal purposes only and were not designed or intended for general use by members of the public. VDCI makes no representation or warranty as to its accuracy, timeliness, or completeness, and in particular, its accuracy in labeling or displaying dimensions, contours, property boundaries, or placement or location of any map features thereon. © 2021 VDCI. All rights reserved.

Jonesboro, Arkansas

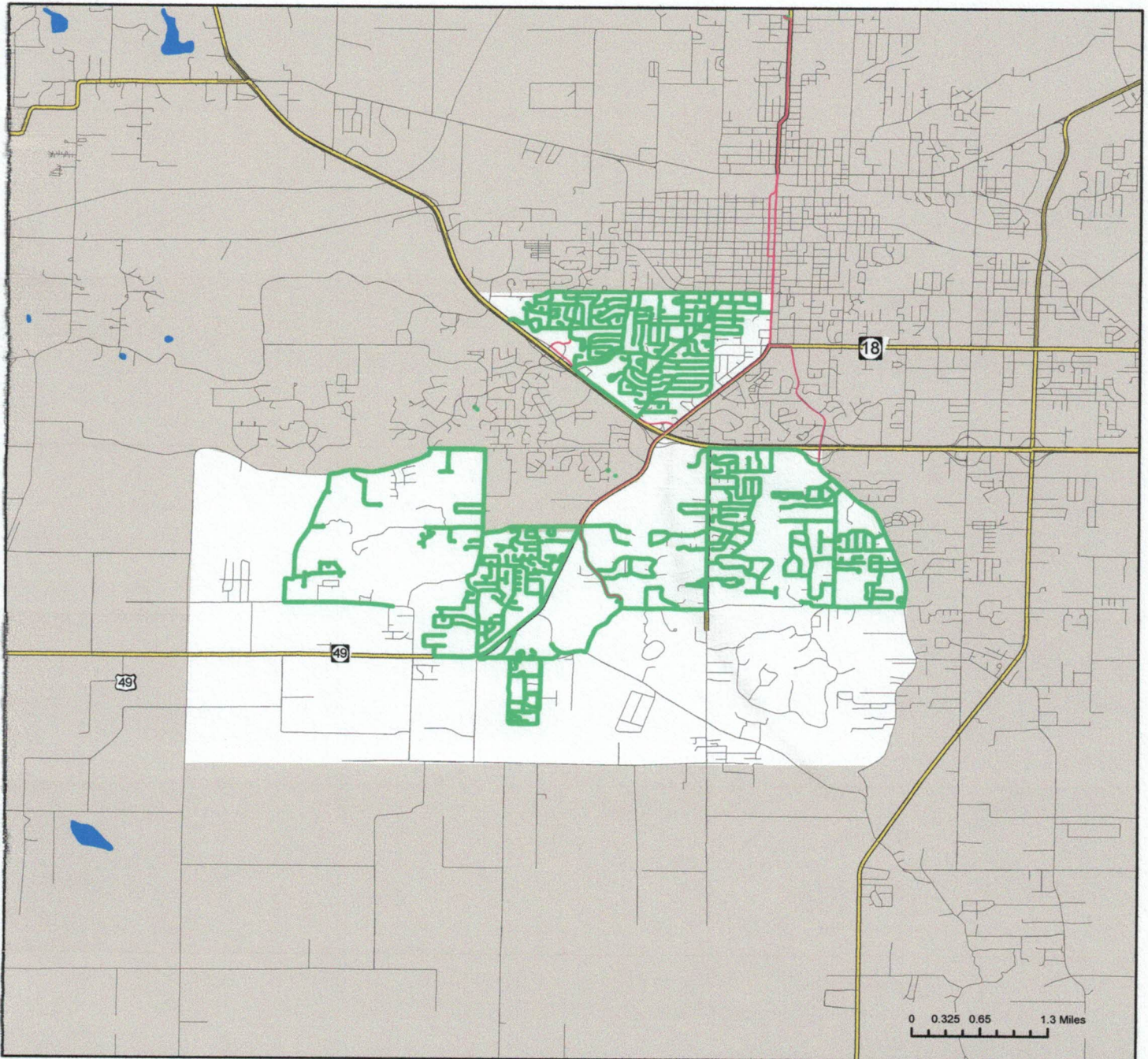
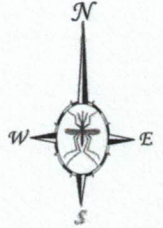
Ground Adulticide Application Date:
August 31, 2021



Sprayer Status

- Spray Off
- Spray On

Chemical: Perm-X UL 30-30
Quantity Used: 53.6 gal
Miles Treated: 126.7
Acres Treated: 4,607.6



VDCI
1320 Brookland Dr., Suite H
Little Rock, AR 72202

These map products were developed for use by VDCI for its internal purposes only and were not designed or intended for general use by members of the public. VDCI makes no representation or warranty as to its accuracy, timeliness, or completeness, and in particular, its accuracy in labeling or displaying dimensions, contours, property boundaries, or placement or location of any map features thereon. © 2021 VDCI. All rights reserved.