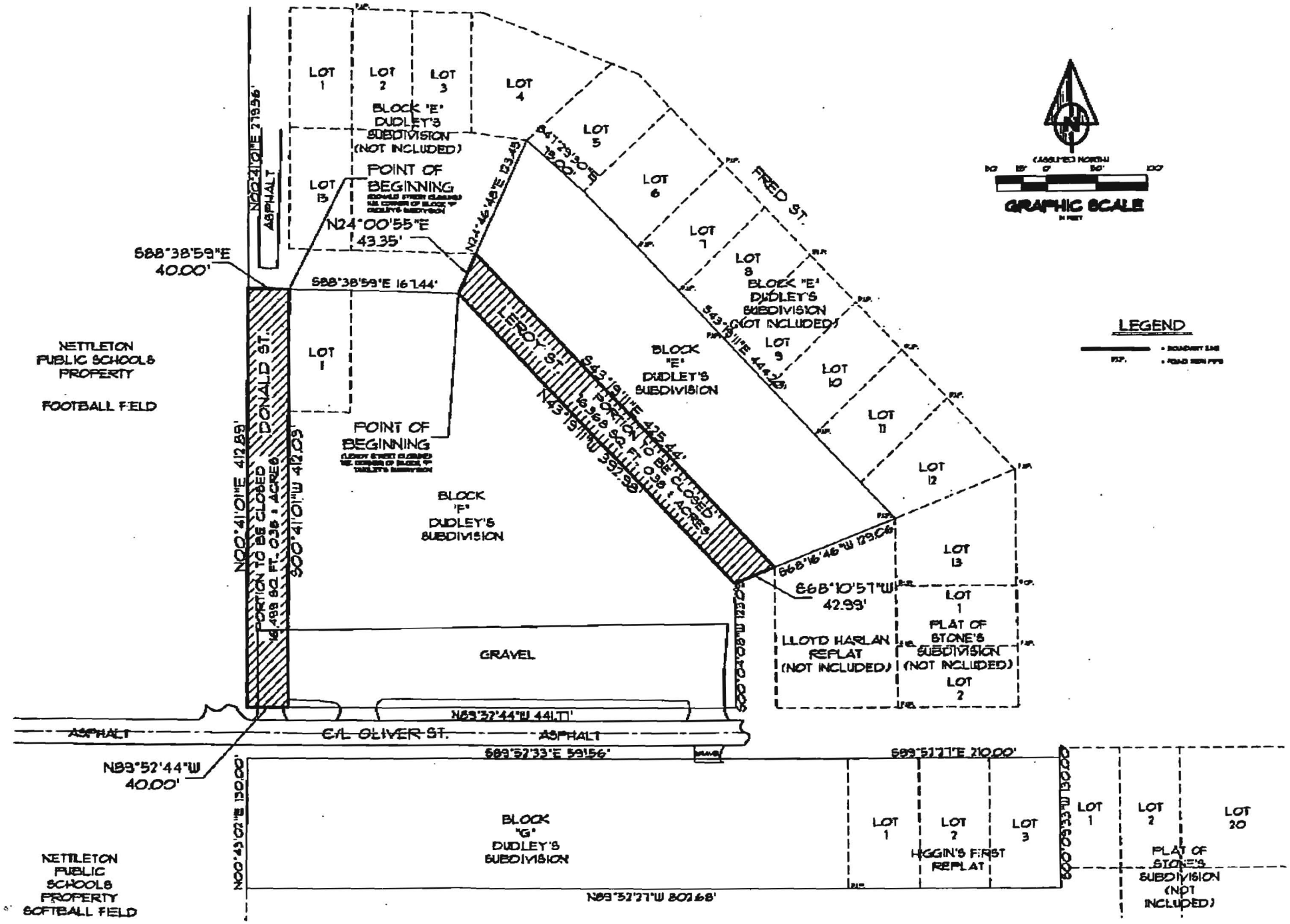
LOT 1
LOT 2
LOT 3
LOT 4
BLOCK "E" DUDLEY'S SUBDIVISION (NOT INCLUDED)
POINT OF BEGINNING
N24°00'55"E 43.35'
N00°41'01"E 219.96'
ASPHALT
LOT 15
S88°38'59"E 40.00'
S88°38'59"E 167.44'
N24°46'48"E 123.43'
S41°29'50"E 19.00'
LOT 5
LOT 6
LOT 7
LOT 8
BLOCK "E" DUDLEY'S SUBDIVISION (NOT INCLUDED)
LOT 9
LOT 10
LOT 11
LOT 12
LOT 13
FRED ST.
S43°19'11"E 444.26'
GRAPHIC SCALE
LEGEND
NETTLETON PUBLIC SCHOOLS PROPERTY
FOOTBALL FIELD
LOT 1
DONALD ST.
N00°41'01"E 412.89'
PORTION TO BE CLOSED
16,499 SQ. FT. 0.38 ± ACRES
S00°41'01"W 412.03'
POINT OF BEGINNING
BLOCK "F" DUDLEY'S SUBDIVISION
LEROY ST.
S43°19'11"E 425.44'
PORTION TO BE CLOSED
16,568 SQ. FT. 0.38 ± ACRES
N43°19'11"W 397.99'
BLOCK "E" DUDLEY'S SUBDIVISION
S68°16'46"W 129.06'
S68°10'57"W 42.93'
LLOYD HARLAN REPLAT (NOT INCLUDED)
LOT 1
PLAT OF STONE'S SUBDIVISION (NOT INCLUDED)
LOT 2
GRAVEL
N83°52'44"W 441.71'
ASPHALT
C/L OLIVER ST.
ASPHALT
S89°52'33"E 591.56'
S89°51'27"E 210.00'
N83°52'44"W 40.00'
N00°43'02"W 130.00'
BLOCK "G" DUDLEY'S SUBDIVISION
LOT 1
LOT 2
LOT 3
HIGGIN'S FIRST REPLAT
S00°08'33"W 130.00'
LOT 1
LOT 2
LOT 20
PLAT OF STONE'S SUBDIVISION (NOT INCLUDED)
N83°52'27"W 807.68'
NETTLETON PUBLIC SCHOOLS PROPERTY SOFTBALL FIELD

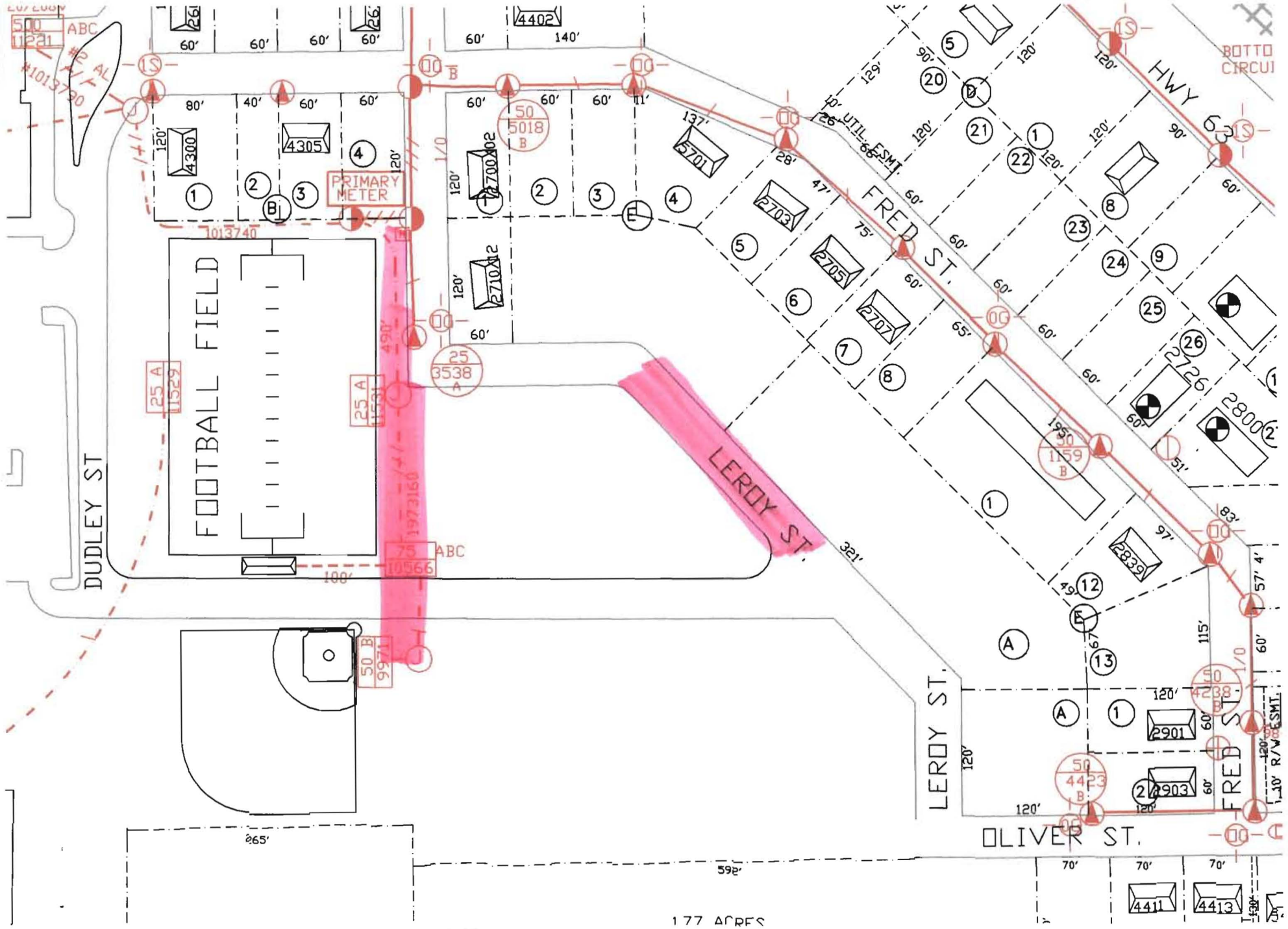
FOOTBALL FIELD
DUDLEY ST
LEROY ST.
FRED ST.
HWY 63
OLIVER ST.
PRIMARY METER
UTIL. ESMT.
R/W ESMT.
1.77 ACRES

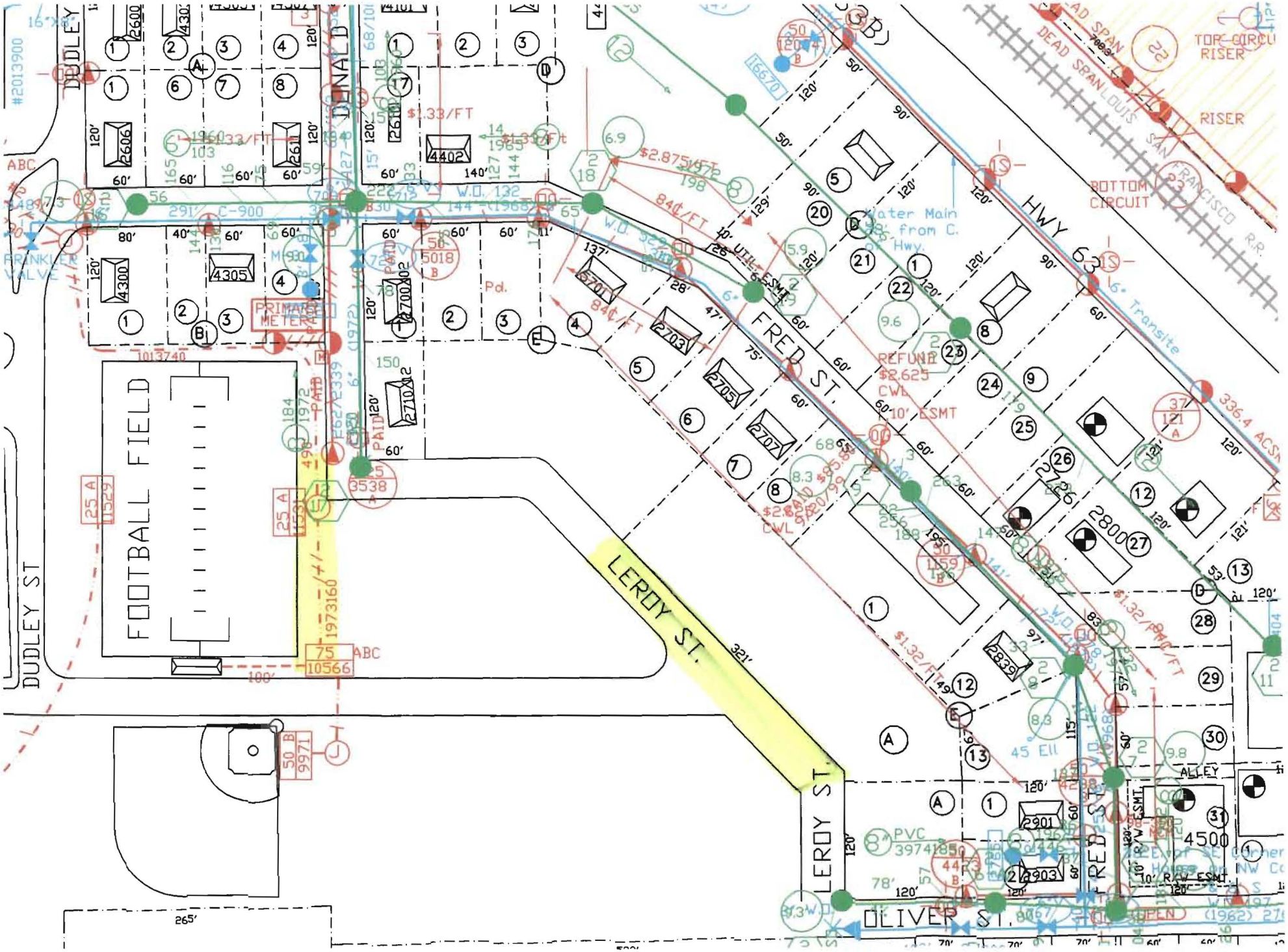
DUDLEY
DENALD
FOOTBALL FIELD
DUDLEY ST
LEROY ST.
FRED ST.
HWY 63
OLIVER ST.
ALLEY
SAN LOUIS SAN FRANCISCO R.R.
TOP CIRCUIT RISER
RISER
BOTTOM CIRCUIT
DEAD SPAN
Water Main from C. St. Hwy.
6" Transite
336.4 ACSR
REFUND $2.625 CWL
10' ESMT
10' R/W ESMT.
UTIL. ESMT.
PRIMARY METER
FRANKLIN VALVE
Pd.
PAID
ABC
$1.33/FT
$2.875/FT
84¢/FT
$1.32/FT
45 Ell
PVC
265'
321'
100'
4500
2800
2726
2901
2903
2839
2703
2705
2707
2710
2700
2701
4402
4300
4305
2600
2606
2610
3538
10566
9971
1973160
1013740
#2013900