

R-2

R-2

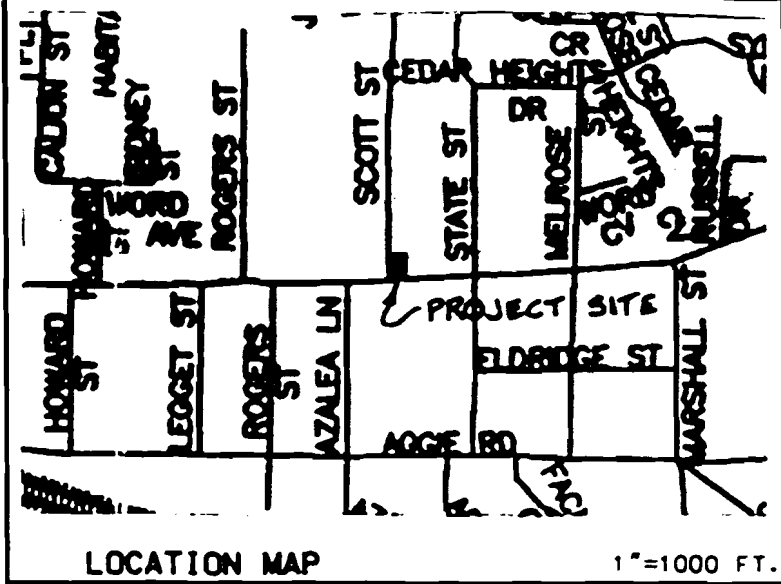
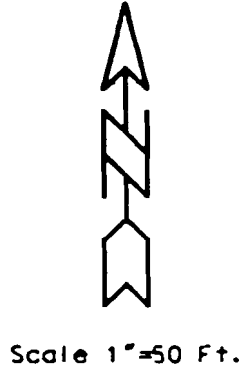
C-4

C-4

**OWNER'S CERTIFICATION:**

We hereby certify that we are the owners of the property shown and described hereon, that we adopt the plan of subdivision and dedicate perpetual use of all streets and easements as noted.

*Max Dacus Jr.*  
 \_\_\_\_\_  
 \_\_\_\_\_




**LEGAL DESCRIPTION:**

Lot 1, Dacus Replat of Lots 3 & 4 of Eldridge Replat to Jonesboro, Arkansas.

**CERTIFICATE OF SURVEY:**

To all parties interested in Title to these premises: I hereby certify that I have prior to this day made a survey of the above described property as shown on the Plat of Survey hereon. The property lines and corner monuments, to the best of my knowledge and ability, are correctly established; Encroachments, if any, as disclosed by Survey, are shown hereon.

**EXISTING R-2 ZONING  
 REQUESTED C-3 ZONING**



06/14/01  
 Date

	ENGINEERS - SURVEYORS 2311 E. NETTLETON AVE. JONESBORO, AR 72401 (870) 932-7880
	<b>REZONING PLAT</b> <b>LOT 1, DACUS REPLAT OF LOTS 3 &amp; 4</b> <b>ELDRIDGE REPLAT</b> <b>FOR MAX DACUS, JR.</b> <b>JONESBORO, ARKANSAS</b>
JOB NO. 101060	DATE 6-14-01
© 2001, Hamman Newell Engineering	