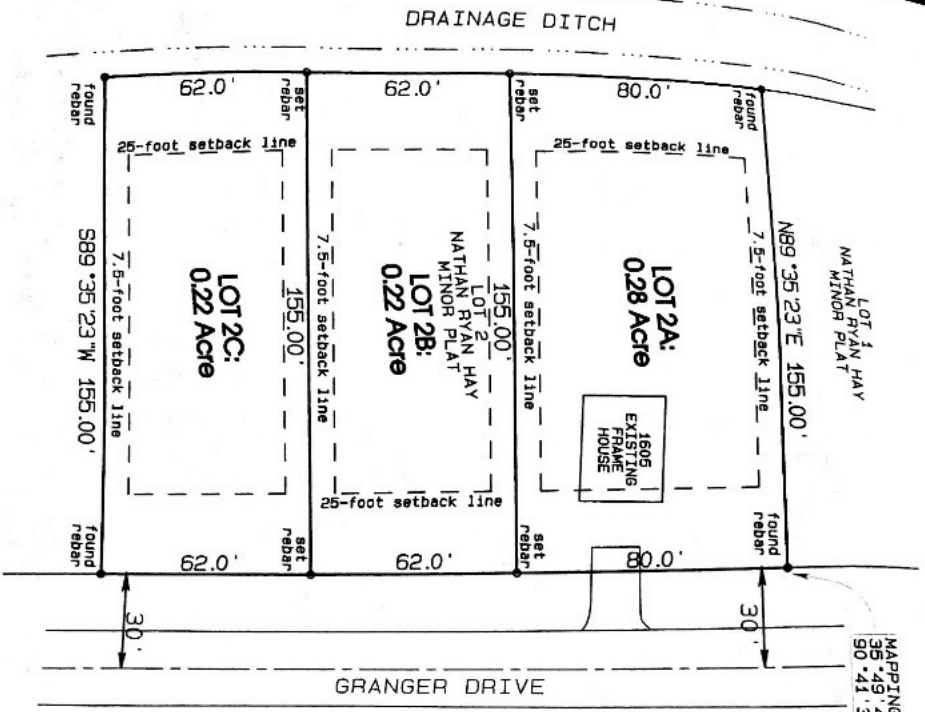


KELLEY'S 2022 GRANGER DRIVE REPLAT

LOT 1
NATHAN RYAN HAY
MINOR PLAT

MAPPING POINT:
35°49'49.44" N
90°41'52.57" W



LEGAL DESCRIPTION

A replat of the following described lands lying in Craighead County, Arkansas, to-wit:

Lot 2 of Nathan Ryan Hay Minor Plat to the City of Jonesboro, Arkansas, as shown by plat recorded in Plat Cabinet C, page 221 at Jonesboro, Arkansas, and subject to easements as shown on recorded plat.


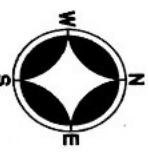
Notes:

- 1.) Bearings and distances shown from record plat.
- 2.) Improvements are as shown.

Dated: September 13, 2022

OWNERS CERTIFICATION

We, the owners of the lands platted and described hereon, do hereby accept the plan of replat as shown further dedicating all easements and rights of way to public use.



Bradley P. Hancock
Surveying & Mapping
P.O. Box 1522
Pargould, Arkansas