








Legend

Proposed_MSP_10_August_09

MSP Roadways

-  Existing Freeway/Expressway
-  Proposed Freeway/Expressway
-  Proposed Principal arterial
-  Proposed Minor arterial
-  Proposed Collector
-  Local

Parcel_Rural

-  <all other values>

Proposed Land Use







- <all other values>

Proposed_L

-  <all other values>
-  Agricultural
-  Commercial Node
-  Downtown Core
-  Downtown Redevelopment Dist.
-  Green Space
-  High Density Single Family
-  Heavy Industrial
-  Light Industrial
-  Multi-Family
-  Mixed Use Transitional
-  Neighborhood Comm.
-  PMUA
-  Planned Mixed Use Employment Area
-  Public, Semi-Pub., Inst.
-  Retail General
-  Residence Transitional
-  Single Family Low Density
-  Jonesboro 1 Mile Buffer
-  MPO Study Area

Thoroughfare Improvements

ThIP

-  Access improvement
-  Short-term widen existing
-  Short-term new construction
-  Long-term suggested widening
-  Long-term new corridor development
-  ROW preservation corridor

