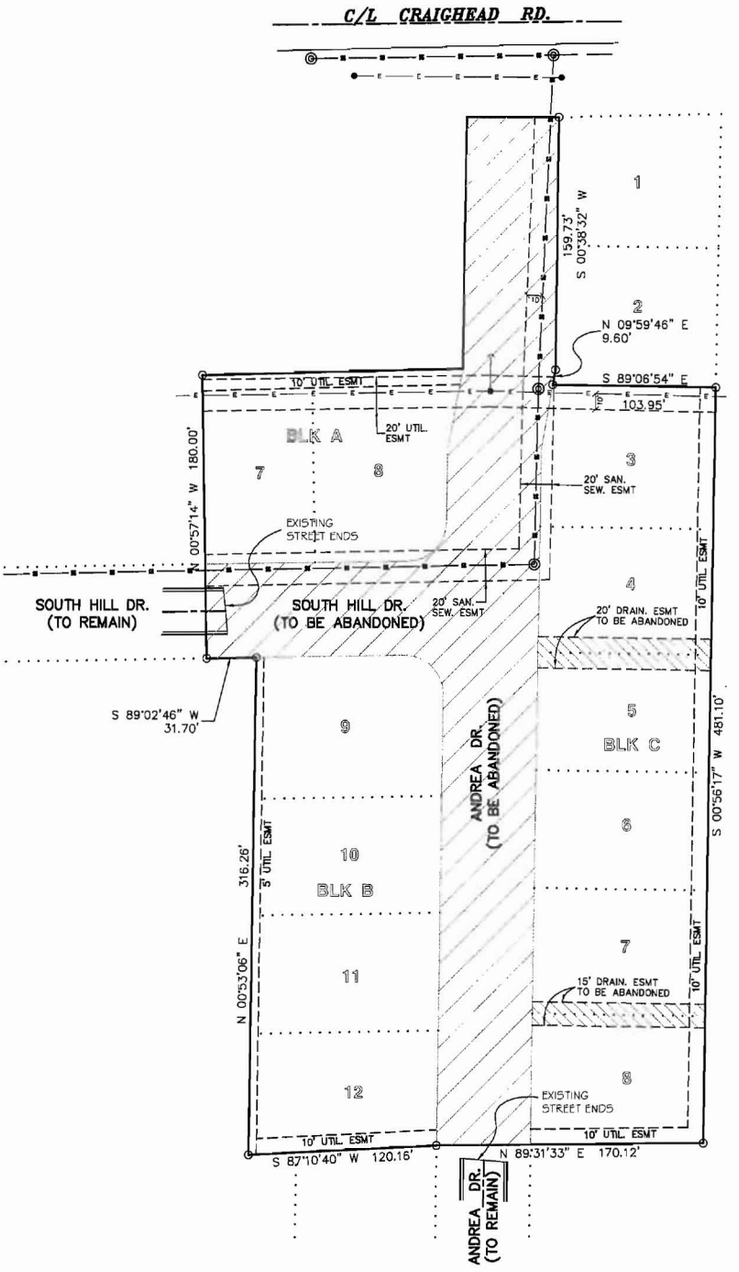

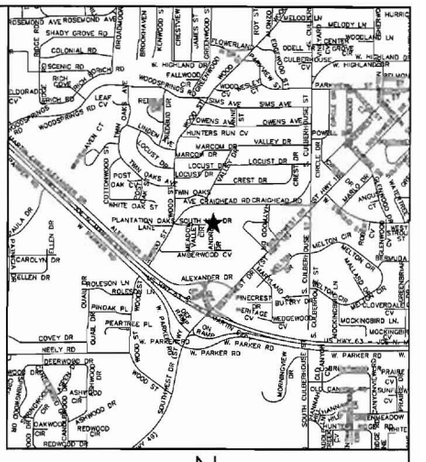

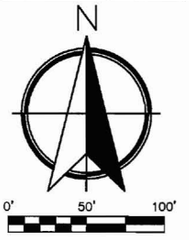

STREET RIGHT-OF-WAYS TO BE ABANDONED:

SOUTH HILL DRIVE AND ANDREA DRIVE
WITHIN SOUTH OAKS ADDITION PHASE TWO
AS SHOWN BY PLAT IN BOOK 'B', PAGE 62
FILED JUNE 28, 1989 IN THE OFFICE OF THE
CIRCUIT COURT CLERK FOR CRAIGHEAD CO., ARK.

ENGINEERS PLANNERS SURVEYORS

Civilogic

203 Southwest Dr.–Jonesboro, AR–(870)932–7880–www.civilogic.net

ABANDONMENT PLAT
PT. SOUTH OAKS ADDN. PH. II
FOR
CARROLL CALDWELL
JONESBORO, ARKANSAS

REGISTERED PROFESSIONAL SURVEYOR
STATE OF ARKANSAS
NO. 1273
SIGNATURE
DATE
GEORGE M. HAMMAN

CERTIFICATE OF AUTHORIZATION
CIVILOGIC
No. 329
ARKANSAS–ENGINEER

Date	Scale	Job No.	Sheet No.
02–15–13	1"=50'	113004	

Section	Township	Range	County	
25	14N	03E	CRAIGHEAD	1 of 1

ONLY COPIES WITH VIOLET COLORED SIGNATURE ARE VALID CIVILOGIC COPIES

© 2013, Civilogic Drawn By: RE Checked by: GH