


VICINITY MAP
(NOT TO SCALE)

GRID NORTH: ARKANSAS STATE PLANE NORTH ZONE (0301),
35°48'03.0477\"/>



CERTIFICATE OF SURVEY:

THIS IS TO CERTIFY THAT HAYWOOD, KENWARD, BARE & ASSOCIATES INC., PROFESSIONAL LAND SURVEYORS, HAVE SURVEYED THE FOLLOWING PARCELS OF LAND.

TRACT 1:

A PART OF THE NORTHEAST QUARTER OF SECTION 4, TOWNSHIP 13 NORTH, RANGE 4 EAST; JONESBORO, CRAIGHEAD COUNTY, ARKANSAS

BEGINNING AT THE NORTHWEST CORNER OF THE NORTHEAST QUARTER OF SECTION 4, TOWNSHIP 13 NORTH, RANGE 4 EAST, CRAIGHEAD COUNTY, ARKANSAS; THENCE NORTH 89°12'08\"/>

TRACT 2:

A PART OF THE NORTHEAST QUARTER OF SECTION 4, TOWNSHIP 13 NORTH, RANGE 4 EAST; JONESBORO, CRAIGHEAD COUNTY, ARKANSAS

BEGINNING AT THE NORTHWEST CORNER OF THE NORTHEAST QUARTER OF SECTION 4, TOWNSHIP 13 NORTH, RANGE 4 EAST, CRAIGHEAD COUNTY, ARKANSAS; THENCE SOUTH 00°06'52\"/>

TRACT 3:

A PART OF THE NORTHEAST QUARTER OF SECTION 4, TOWNSHIP 13 NORTH, RANGE 4 EAST; JONESBORO, CRAIGHEAD COUNTY, ARKANSAS

BEGINNING AT THE NORTHWEST CORNER OF THE NORTHEAST QUARTER OF SECTION 4, TOWNSHIP 13 NORTH, RANGE 4 EAST, CRAIGHEAD COUNTY, ARKANSAS; THENCE SOUTH 00°06'52\"/>

TRACT 4:



A PART OF THE NORTHEAST QUARTER OF SECTION 4, TOWNSHIP 13 NORTH, RANGE 4 EAST; JONESBORO, CRAIGHEAD COUNTY, ARKANSAS

BEGINNING AT THE NORTHWEST CORNER OF THE NORTHEAST QUARTER OF SECTION 4, TOWNSHIP 13 NORTH, RANGE 4 EAST, CRAIGHEAD COUNTY, ARKANSAS; THENCE SOUTH 00°06'52\"/>

SURVEYOR'S NOTES:

- THE SURVEYOR HAS MADE NO INVESTIGATION OR INDEPENDENT SEARCH FOR EASEMENTS OF RECORD OR ANY OTHER FACTS WHICH AN ACCURATE TITLE SEARCH MAY DISCLOSE.
- THE FOLLOWING DOCUMENTS WERE USED IN THE CONSTRUCTION OF THIS SURVEY:
 - PLAT OF SURVEY BY CLAY KENWARD, HKB DWG L-370, DATED 9-26-67
 - WARRANTY DEED, RECORDED BOOK 199, PAGE 87
 - LEASE AGREEMENT, RECORDED IN MISC. BOOK 38, PAGE 821-824
 - LEASE AGREEMENT, RECORDED IN MISC. BOOK 6, PAGE 394-395
 - PLAT OF SURVEY BY R.W. NEWELL, RECORDED IN BOOK H, PAGE 57, DATED 7-1-87
- MONUMENTS WERE FOUND AND ACCEPTED OR SET BASED ON PREVIOUS RECORD INFORMATION.
- BASIS OF BEARINGS: ARKANSAS STATE PLANE, NORTH ZONE (0301)
- FIELD WORK COMPLETED JUNE 17, 2008, AND FIELD NOTES ARE FILED IN HKB FIELD BOOK 1072, PAGE 40-52.

#200908200030



PLAT OF SURVEY

A PART OF THE NORTHEAST QUARTER OF SECTION 4, TOWNSHIP 13 NORTH, RANGE 4 EAST, JONESBORO, CRAIGHEAD COUNTY, ARKANSAS

HAYWOOD, KENWARD, BARE & ASSOCIATES, INC.
CIVIL ENGINEERING - SURVEYING - PLANNING
1801 LATOURETTE DRIVE
JONESBORO, ARKANSAS 72404

REVISIONS	
DATE	DESCRIPTION
SURVEY INDEX CODE 500-13N-04E-0-04-400-15-1596	
PROJECT NO. C040-0003-01	
DRAWN BY JUN	CHECKED BY JHB
SHEET 1 OF 1	SCALE 1" = 100'
DATE 08/20/08	DRAWING NO. 57-319

COPYRIGHT 2008, ALL RIGHTS RESERVED

CLIENT
CRAIGHEAD COUNTY

TEL 870-932-2019

FAX 870-932-1076