

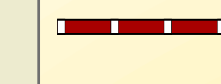















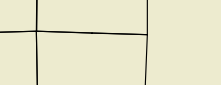

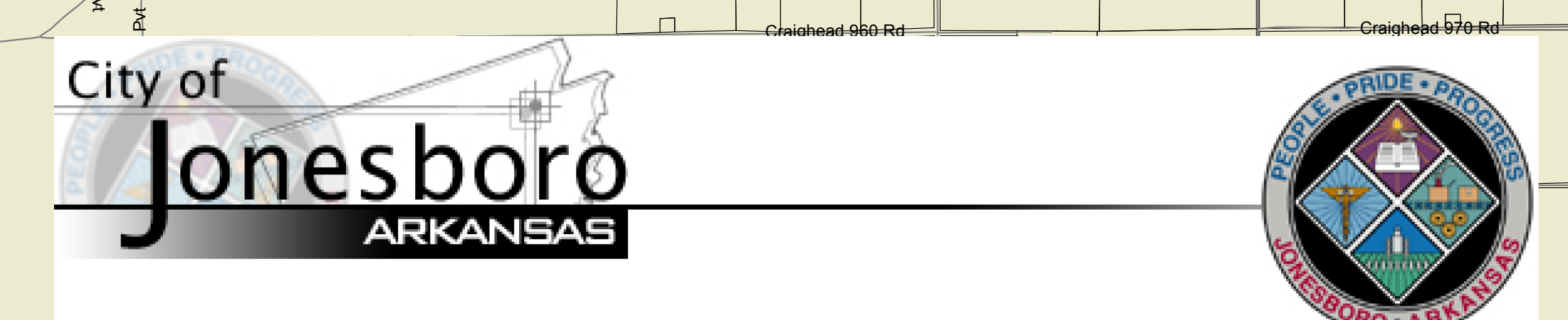


- Legend**
-  Primary Study Area
  -  City of Jonesboro City Limits
  -  Land Use Sector
  -  <all other values>
  -  Agricultural/Rural Residential
  -  Commercial Node
  -  Downtown Core
  -  Green Space
  -  High Density Single Family
  -  Heavy Industrial
  -  Light Industrial
  -  Multi-Family
  -  Mixed Use Transitional
  -  Neighborhood Commercial- NR
  -  Planned Mixed Use Area
  -  Public Semi-Public Semi-PSI
  -  Retail General
  -  Residence Transitional
  -  Single Family- Low Density
  -  Downtown Redevelopment District

# Proposed Future Land Use Map


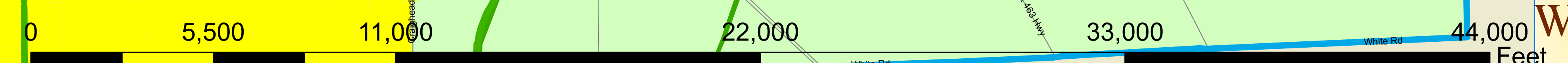


**NW Sector**

**NE Sector**

**SE Sector**

**SW Sector**





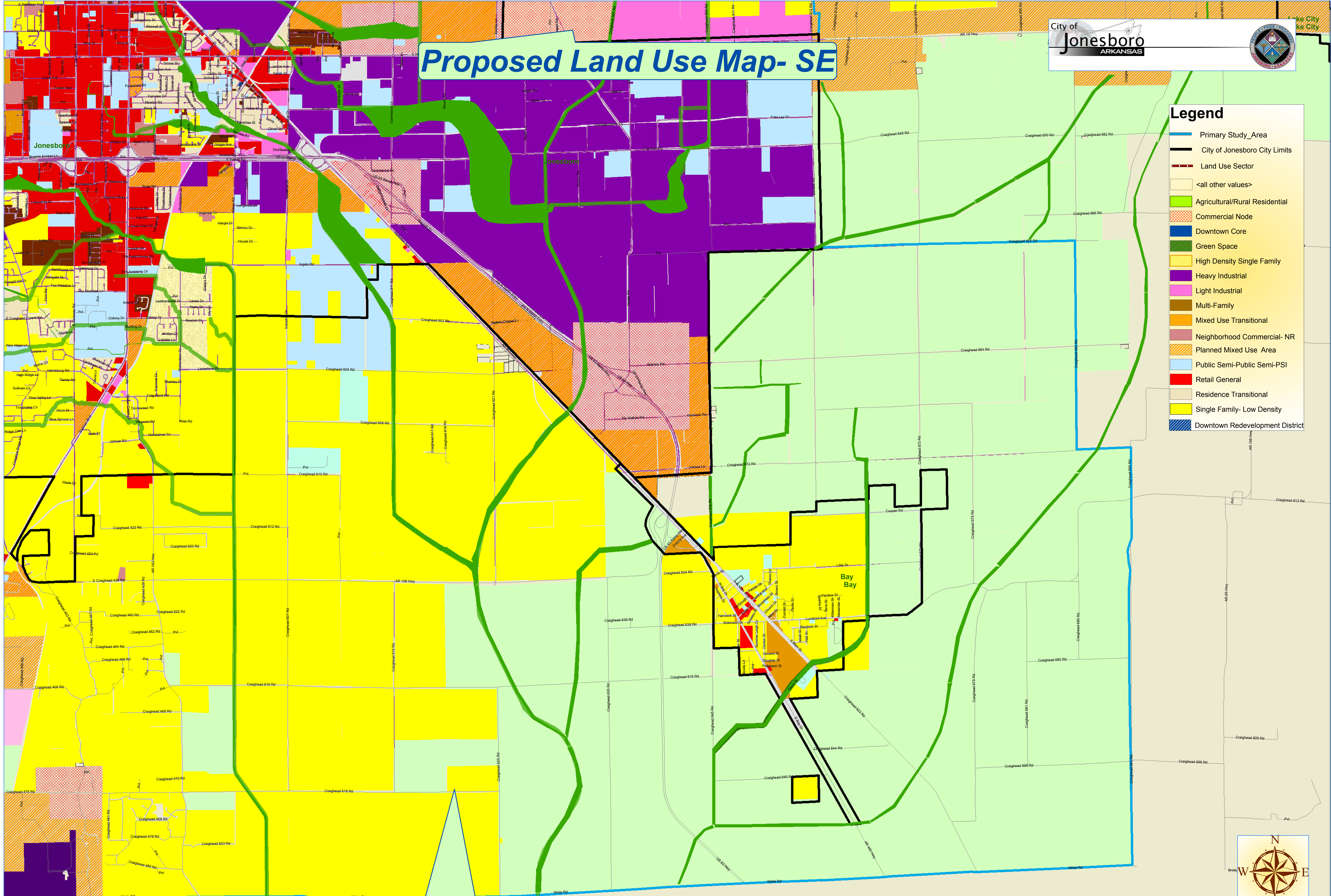




# Proposed Land Use Map- SE


## Legend

- Primary Study\_Area
- City of Jonesboro City Limits
- Land Use Sector
- <all other values>
- Agricultural/Rural Residential
- Commercial Node
- Downtown Core
- Green Space
- High Density Single Family
- Heavy Industrial
- Light Industrial
- Multi-Family
- Mixed Use Transitional
- Neighborhood Commercial- NR
- Planned Mixed Use Area
- Public Semi-Public Semi-PSI
- Retail General
- Residence Transitional
- Single Family- Low Density
- Downtown Redevelopment District

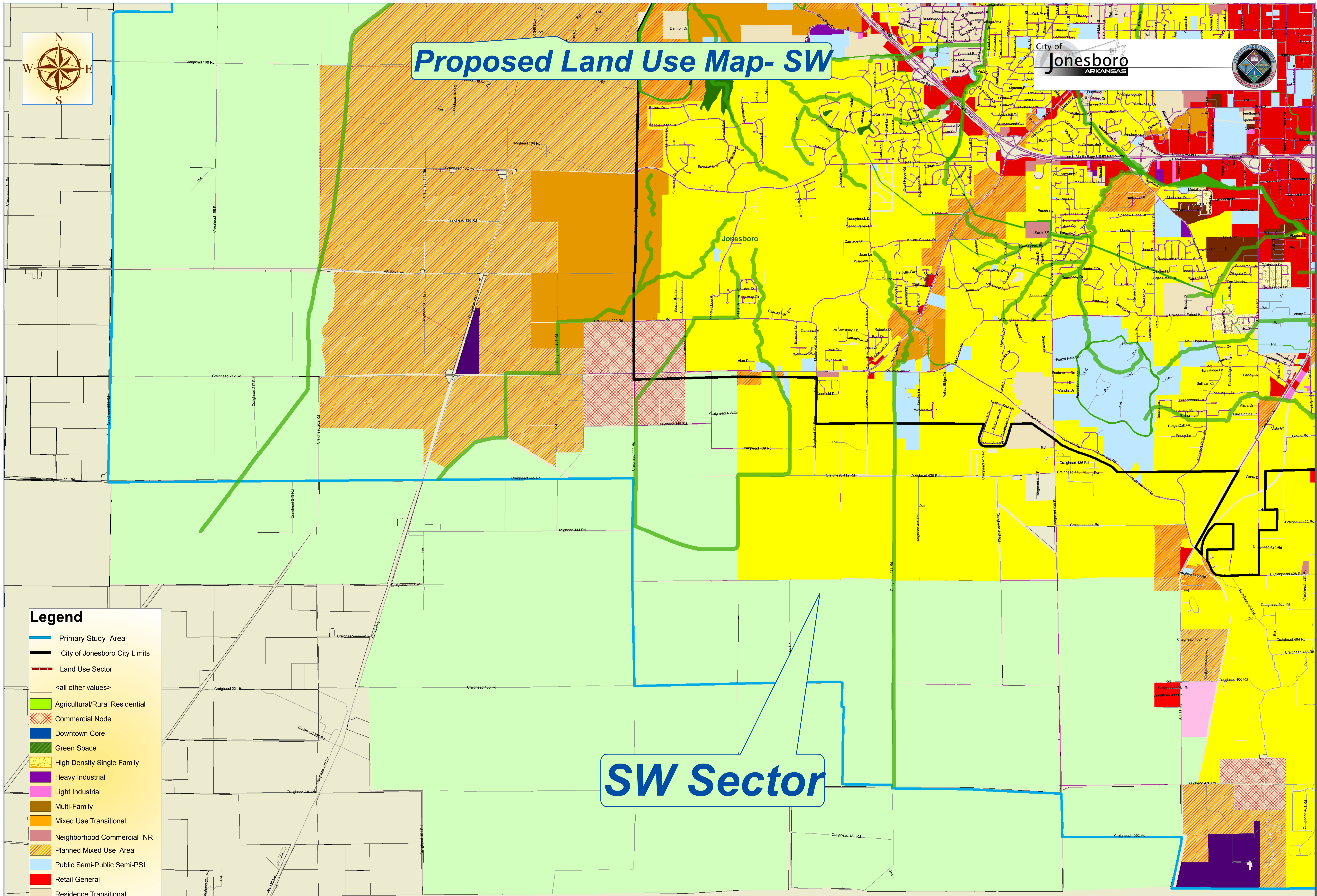
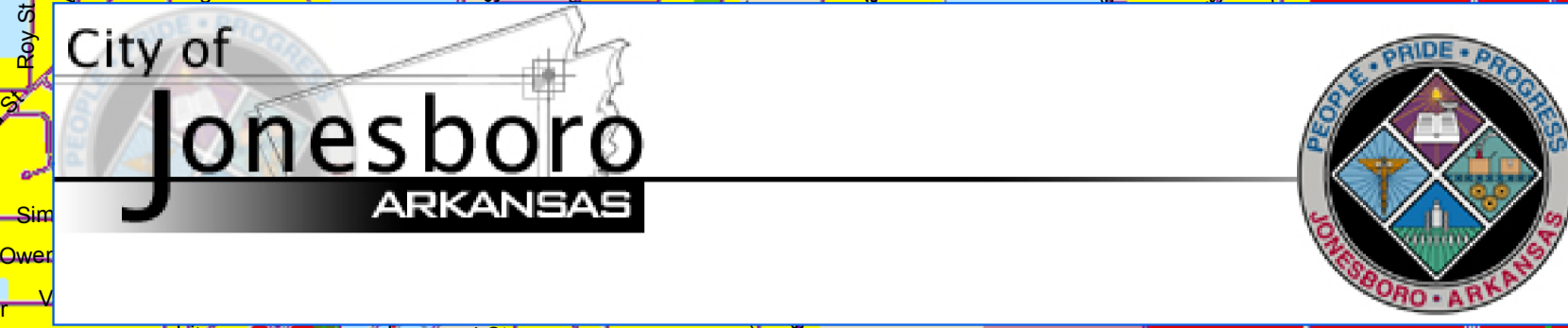


# SE Sector





# Proposed Land Use Map- SW



- Legend**
- Primary Study Area
  - City of Jonesboro City Limits
  - Land Use Sector
  - <all other values>
  - Agricultural/Rural Residential
  - Commercial Node
  - Downtown Core
  - Green Space
  - High Density Single Family
  - Heavy Industrial
  - Light Industrial
  - Multi-Family
  - Mixed Use Transitional
  - Neighborhood Commercial- NR
  - Planned Mixed Use Area
  - Public Semi-Public Semi-PSI
  - Retail General
  - Residence Transitional
  - Single Family- Low Density
  - Downtown Redevelopment District

## SW Sector



Appendix Map 9

# Future Land Use City of Jonesboro and Planning Area 1995-2020

## Legend

-  Low-Density Residential
-  Medium-Density Residential
-  Village Residential
-  High-Density Residential
-  Downtown Service Center
-  Thoroughfare Commercial
-  Community Commercial Node
-  Regional Commercial
-  Regional Commercial Mall Site
-  Industrial
-  Planned Industrial
-  Airport
-  University
-  Government & Utilities
-  Greenway, Park and Open Space
-  Agricultural
-  Future Park Zones
-  Proposed Arterial

