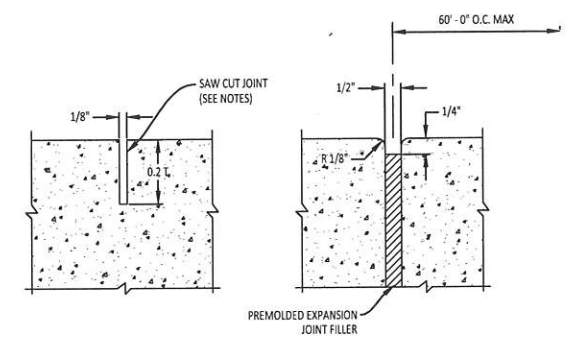


**TYPICAL SIDEWALK SECTION**  
N.T.S.

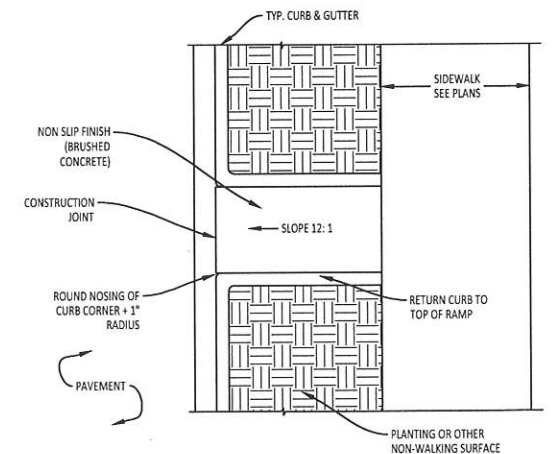


**VICINITY MAP**  
NOT TO SCALE

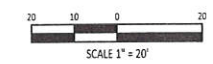


**CONSTRUCTION JOINT DETAILS**  
N.T.S.

- NOTE:
1. PROVIDE EXPANSION JOINT WHERE CONCRETE ABUTTS EXISTING CONCRETE, SUCH AS CURB AND NEXT TO STRUCTURES AND DRIVEWAYS.
  2. JOINT SPACING ON CURBS TO BE MAXIMUM 15'.
  3. JOINT SPACING ON SIDEWALKS TO BE EQUAL TO THE SIDEWALK WIDTH.



**TYPE "B" ACCESS RAMP**  
N.T.S.



THIS PLAN IS BASED UPON CONSTRUCTION DOCUMENTS PREPARED BY OZARK CIVIL ENGINEERING, INC DATE 10/19/2016. SEE OZARK PLANS FOR ADDITIONAL DETAILS AND SPECIFICATIONS.

COMPANY INFO:  
2915 WOOD STREET  
JONESBORO, AR 72404  
PH: 1-870-203-9939  
WWW.TRALANENG.COM

**TRALAN**  
**ENGINEERING**

PROJECT:  
THE SHoppes AT BROWNS VILLAGE

CLIENT:  
LAYMAN



REVISIONS

DATE	BY	DESCRIPTION

DRAWING INFO.

DRAWN BY:	MAB
DATE:	10/19/2020
SCALE:	1" = 20'
JOB NO.:	20-052
CAD NO.:	

SITE DIMENSION  
PLAN

SHEET NUMBER:  
**3** of **4**