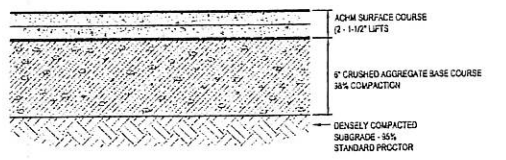
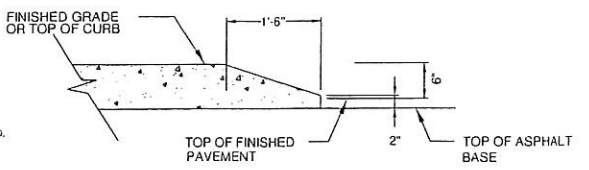
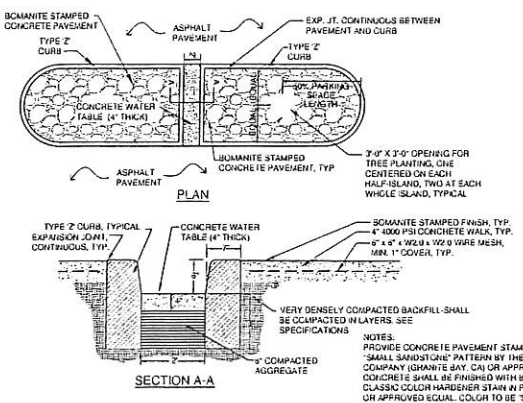


Point #	Northing	Easting
1	553757.571	1679326.854
2	553776.119	1679350.772
3	553774.897	1679464.745
4	553771.403	1679728.725
5	553710.702	1679463.347
6	553707.408	1679727.926
7	553643.413	1679727.128
8	553646.707	1679463.148
9	553595.711	1679462.512
10	553582.550	1679475.349
11	553579.418	1679726.329
12	553498.768	1679725.335
13	553735.083	1679297.586

Curve #	Length	Radius	Delta	Chord Direction	Chord Length
C1	20.42	13.00	50°00'00"	S44°17'07"E	18.38
C2	26.13	37.00	40°27'38"	S70°29'34"W	25.59



LEGEND	
EXIST. ASPHALT SURFACE	[Pattern]
PROPOSED ASPHALT PAVING	[Pattern]
EXIST. CONC. S/WALK	[Pattern]
PROPOSED CONC. S/WALK	[Pattern]
BOMANITE STAMPED CONCRETE	[Pattern]
TYPE 'A' COMBINATION CURB & GUTTER	[Pattern]
PROPOSED TYPE 'Z' CURB	[Pattern]

Copyright 2013 Fisher & Arnold, Inc. All rights reserved.  
 Layout Name: C3.0 - Jonesboro Park (10/13) (10/13) (10/13)  
 Layout Date: 05/08/13  
 Drawn By: RS  
 Checked By: MDR  
 Sheet Title:

**FISHER & ARNOLD, INC.**  
 9780 Creechyn Hills Drive • Memphis, Tennessee 38125-8538  
 901-748-3111 • Fax: 901-748-3115 • Web: www.fishernold.com  
 Architects • Engineers • Environmental Consultants • Historic Design • Landscape Architects • Planners • Surveyors

PARKING ADDITION  
 Joe Mack Campbell Park  
 JONESBORO, ARKANSAS

Rev.	Date	Revision Description



Issue Date: 05/08/13  
 Project No: F8175  
 Drawn By: RS  
 Checked By: MDR

Sheet Title:  
**SITE LAYOUT PLAN**

**C3.0**  
 SHEET 1 OF 1