

REZONING PLAT

for:

JONESBORO INVESTMENT, LLC

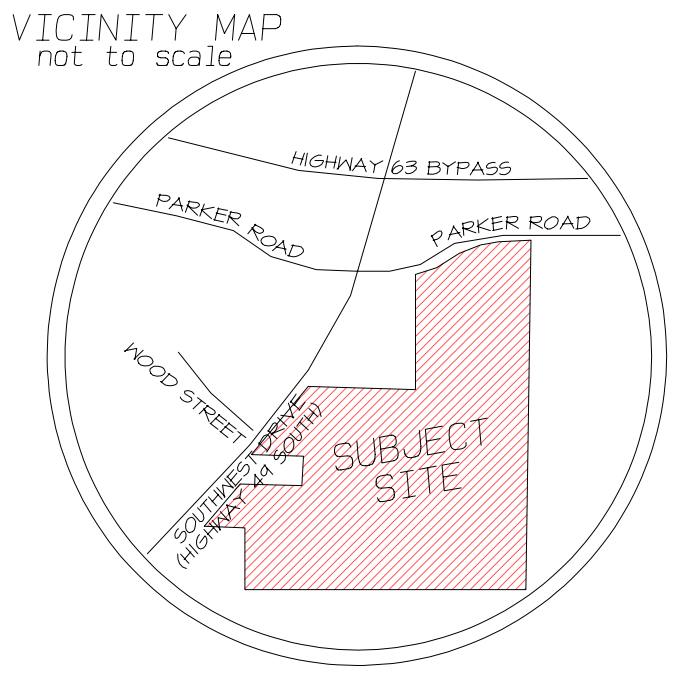
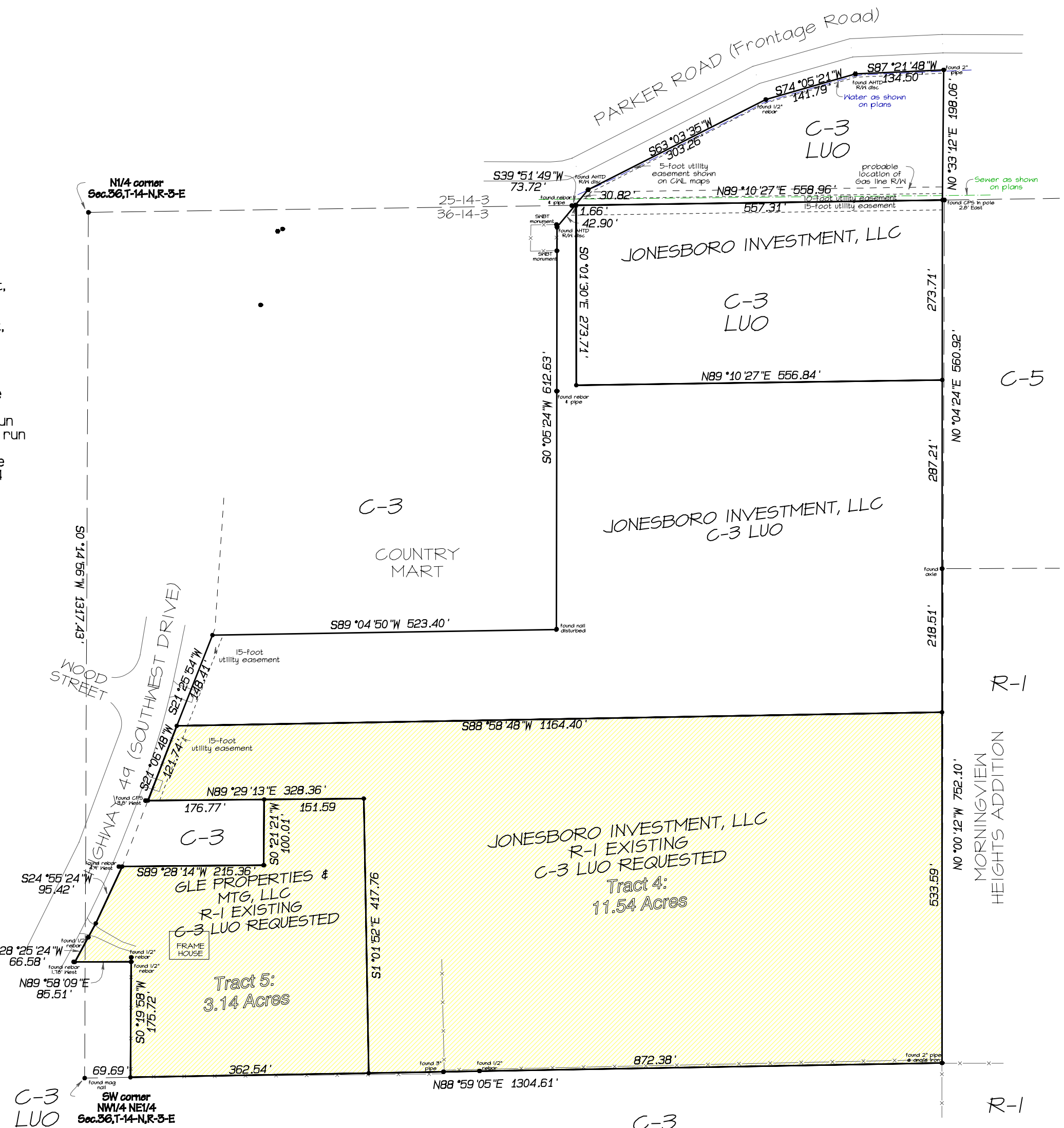
DESCRIPTION:

The following described lands in Craighead County, Arkansas, to-wit:

Tract 4:
That part of the Northwest Quarter of the Northeast Quarter of Section 36, Township 14 North, Range 3 East, described as follows: Beginning at the Southwest corner of said NW1/4 NE1/4, run thence N88°59'05"E 428.13 feet to the true point of beginning, run thence N88°59'05"E 876.48 feet, run thence N0°00'12"W 533.59 feet, run thence S88°58'48"W 1164.40 feet, run thence S21°06'48"W 121.74 feet, run thence N89°29'13"E 328.36 feet, run thence S1°01'52"E 417.76 feet to the true point of beginning, containing 11.54 acres, more or less, SUBJECT TO all easements of record.

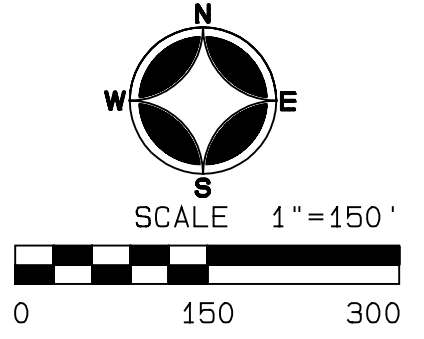
TRACT 5:
That part of the Northwest Quarter of the Northeast Quarter AND that part of the Northeast Quarter of the Northwest Quarter of Section 36, Township 14 North, Range 3 East, described as follows: Beginning at the Southwest corner of said NW1/4 NE1/4, run thence N88°59'05"E 69.69 feet to the true point of beginning, run thence N0°19'58"E 175.72 feet, run thence S89°58'09"W 85.51 feet to the East right-of-way of Highway 49, run thence N28°25'24"E along said right-of-way 66.58 feet, run thence N24°55'24"E 95.42 feet, run thence N89°28'14"E 215.36 feet, run thence N0°21'21"E 100.01 feet, run thence N89°29'13"E 151.59 feet, run thence S1°01'52"E 417.76 feet, run thence S88°59'05"W 362.54 feet to the true point of beginning, containing 3.14 acres, more or less, SUBJECT TO all utility easements.

Bradley P. Hancock, PLS#1400
Dated: May 7, 2008



- NOTES:**
- Utility locations shown from CW&L utility maps. Detailed utility locations would be shown on future topographic surveys.
 - Bearings based on GPS observation.

Symbol	Description
●	found pipe/rebar
●	AHTD monument
⊗	found mag nail
●	found GPS
—X—	fences
- - - -	easements
- · - · -	utility lines



Rezoning Plat for:
Paragould 412 Investors, LLC

Bradley P. Hancock
Surveying & Mapping
120 North Second Street
Paragould, Arkansas