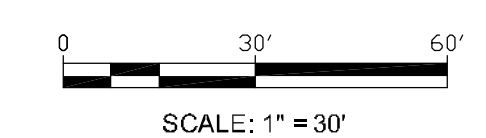
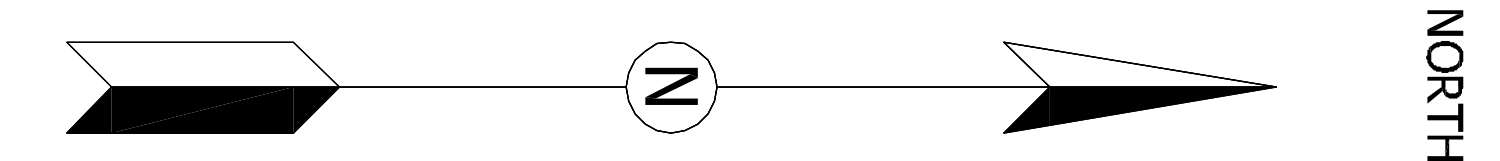
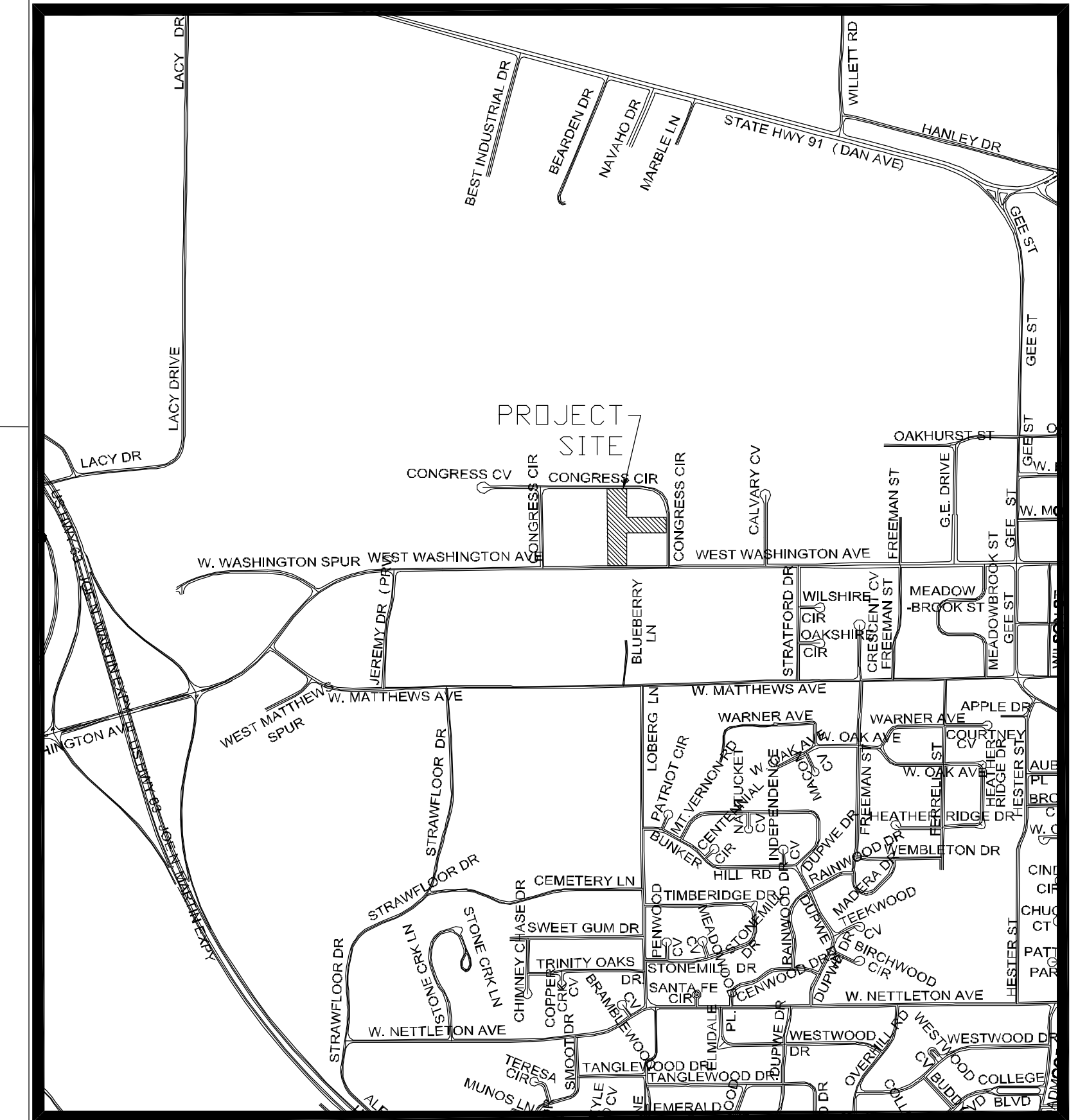


STREET VICINITY MAP

SCALE: 1" = 1000'



BUILDING AREA = 37,200 FT²
(28.4% OF TOTAL AREA)

PARKING & DRIVE AREA = 67,781 FT²
(51.7% OF TOTAL AREA)

ALL EXTERIOR LIGHTING FIXTURES SHALL BE LOCATED ON EACH BUILDING & DIRECTED SO THAT LIGHT DOES NOT "SPILL" ONTO ADJOINING PROPERTIES.
UNIT LIGHT FIXTURES LOCATED ADJACENT TO FRONT & REAR ENTRANCES.

GILBERT MINI STORAGE
W. WASHINGTON AVE.
LOTS 21, 29, & 31 OF
W. WASHINGTON BUSINESS COMPLEX

RANDY GILBERT
MAY 14, 2010
ZONING C-3
3.01 ACRES

