

IN THE COUNTY COURT OF CRAIGHEAD COUNTY, ARKANSAS

No. 2011-4

**ORDER APPROVING ANNEXATION OF  
CERTAIN LANDS INTO THE CITY OF JONESBORO, ARKANSAS**

On this 13th day of December, 2011, the Petition for Approval to Annex Certain Lands into the City of Jonesboro, Arkansas (the "Petition") filed by those landowners identified by their signature pages to the Petition (collectively, the "Petitioners") was presented to the Craighead County Court (the "Court"). The Court finds as follows:

1. The Petition was filed on November 4, 2011 by Petitioners asking that the following lands located in Craighead County, Arkansas, be annexed into the City of Jonesboro, Arkansas:

**Tract 1**

PART OF THE SOUTHEAST QUARTER OF SECTION 1, TOWNSHIP 14 NORTH, RANGE 4 EAST, CRAIGHEAD COUNTY, ARKANSAS, BEING MORE PARTICULARLY DESCRIBED AS FOLLOWS:

COMMENCE AT THE EAST QUARTER CORNER OF SECTION 1 AFORESAID; THENCE SOUTH 89°15'06" WEST, 296.16 FEET TO A POINT LYING ON THE WESTERLY RIGHT-OF-WAY LINE OF STATE HIGHWAY #49, SAID POINT BEING THE POINT OF BEGINNING; THENCE SOUTH 33°12'50" WEST, ALONG SAID WESTERLY RIGHT-OF-WAY LINE 767.84 FEET; THENCE SOUTH 39°55'26" WEST, CONTINUING ALONG SAID WESTERLY RIGHT-OF-WAY LINE, 171.17 FEET; THENCE SOUTH 19°23'07" WEST, CONTINUING ALONG SAID WESTERLY RIGHT-OF-WAY LINE, 133.88 FEET; THENCE SOUTH 33°12'50" WEST, CONTINUING ALONG SAID WESTERLY RIGHT-OF-WAY LINE, 772.35 FEET TO A POINT LYING ON THE ARC OF A CURVE CONCAVE TO THE NORTHWEST, HAVING A RADIUS OF 2,197.76 FEET, A CHORD BEARING OF SOUTH 34°17'59" WEST AND A CHORD DISTANCE OF 82.58 FEET; THENCE SOUTHWESTERLY ALONG THE ARC OF SAID CURVE, CONTINUING ALONG SAID WESTERLY RIGHT-OF-WAY LINE, THROUGH A CENTRAL ANGLE OF 2°09'10", A DISTANCE OF 82.58 FEET TO THE END OF SAID CURVE; THENCE SOUTH 40°53'05"

**FILED**

DEC 13 2011

NANCY NELMS  
COUNTY & PROBATE COURT CLERK

WEST, CONTINUING ALONG SAID WESTERLY RIGHT-OF-WAY LINE, 369.27 FEET; THENCE SOUTH 49°52'48" WEST, CONTINUING ALONG SAID WESTERLY RIGHT-OF-WAY LINE, 336.35 FEET; THENCE SOUTH 60°50'46" WEST, CONTINUING ALONG SAID WESTERLY RIGHT-OF-WAY LINE, 273.33 FEET TO A POINT OF INTERSECTION WITH THE SOUTHERLY EXTENSION OF THE EASTERLY LINE OF THE MINOR PLAT OF A+ MINI STORAGE (BOOK "C", PAGE 200) AND THE CENTERLINE OF BRIDGER CREEK; THENCE NORTH 23°11'58" WEST, ALONG THE CENTERLINE OF SAID BRIDGER CREEK AND ALONG SAID EASTERLY LINE, DEPARTING FROM SAID WESTERLY RIGHT-OF-WAY LINE, 420.43 FEET; THENCE NORTH 84°39'47" WEST, CONTINUING ALONG SAID CENTERLINE AND SAID EASTERLY LINE, 93.20 FEET; THENCE NORTH 22°11'47" WEST, CONTINUING ALONG SAID CENTERLINE AND ALONG SAID EASTERLY LINE, 123.30 FEET; THENCE NORTH 43°43'47" WEST, CONTINUING ALONG SAID CENTERLINE AND ALONG SAID EASTERLY LINE, 203.50 FEET; THENCE NORTH 56°33'47" WEST, CONTINUING ALONG SAID CENTERLINE AND ALONG SAID EASTERLY LINE, 59.40 FEET; THENCE SOUTH 82°34'11" WEST, CONTINUING ALONG SAID CENTERLINE AND ALONG SAID EASTERLY LINE, 80.50 FEET TO A POINT LYING ON THE WEST LINE OF THE SOUTHEAST QUARTER OF SECTION 1 AFORESAID; THENCE NORTH 00°49'13" EAST, ALONG SAID WEST LINE, 1,534.44 FEET TO THE NORTHWEST CORNER OF THE SOUTHEAST QUARTER OF SAID SECTION 1; THENCE NORTH 89°15'06" EAST, ALONG THE NORTH LINE OF THE SOUTHEAST QUARTER OF SAID SECTION 1, 2,335.39 FEET TO THE POINT OF BEGINNING.

CONTAINING IN ALL 3,277,229 SQ. FT. OR 75.23 ACRES, MORE OR LESS.

SUBJECT TO EASEMENT, RESTRICTIONS, RESERVATIONS AND RIGHTS-OF-WAY OF RECORD.

#### Tract 2

PART OF THE NORTHEAST QUARTER OF SECTION 1, TOWNSHIP 14 NORTH, RANGE 4 EAST AND PART OF THE SOUTHWEST QUARTER OF THE NORTHWEST QUARTER OF SECTION 6, TOWNSHIP 14 NORTH, RANGE 5 EAST, CRAIGHEAD COUNTY, ARKANSAS, BEING MORE PARTICULARLY DESCRIBED AS FOLLOWS:

COMMENCE AT THE EAST QUARTER CORNER OF SECTION 1 AFORESAID; THENCE SOUTH 89°15'06" WEST, 296.16 FEET TO A POINT LYING ON THE WESTERLY RIGHT-OF-WAY LINE OF STATE HIGHWAY #49; THENCE NORTH 33°12'50" EAST, ALONG SAID WESTERLY RIGHT-OF-

WAY LINE, 1,051.08 FEET TO THE POINT OF BEGINNING; THENCE NORTH 62°16'57" WEST, DEPARTING FROM SAID WESTERLY RIGHT-OF-WAY LINE, 292.59 FEET TO A POINT LYING ON THE EAST LINE OF THE SOUTH HALF OF THE NORTHEAST QUARTER OF SAID SECTION 1; THENCE NORTH 01°10'29" EAST, ALONG SAID EAST LINE, 286.88 FEET TO THE SOUTHEAST CORNER OF THE NORTH HALF OF THE NORTHEAST QUARTER OF SAID SECTION 1; THENCE SOUTH 89°14'17" WEST, ALONG THE SOUTH LINE OF THE NORTH HALF OF THE NORTHEAST QUARTER OF SAID SECTION 1, 2,644.36 FEET TO THE SOUTHWEST CORNER OF THE NORTH HALF OF THE NORTHEAST QUARTER OF SAID SECTION 1; THENCE NORTH 00°36'15" EAST, ALONG THE WEST LINE OF THE NORTH HALF OF THE NORTHEAST QUARTER OF SAID SECTION 1, 1,311.60 FEET TO THE NORTHWEST CORNER OF THE NORTHEAST QUARTER OF SAID SECTION 1; THENCE NORTH 89°31'35" EAST, ALONG THE NORTH LINE OF THE NORTHEAST QUARTER OF SAID SECTION 1, 2,657.00 FEET TO THE NORTHEAST CORNER OF SAID SECTION 1; THENCE NORTH 89°31'38" EAST, ALONG THE NORTH LINE OF THE NORTHWEST QUARTER OF SECTION 6, TOWNSHIP 14 NORTH, RANGE 5 EAST AFORESAID, SAID POINT LYING ON THE WESTERLY RIGHT-OF-WAY LINE OF STATE HIGHWAY #49 AFORESAID; THENCE SOUTH 01°12'35" WEST ALONG SAID WESTERLY RIGHT-OF-WAY LINE, 16.44 FEET; THENCE SOUTH 56°47'38" EAST ALONG SAID WESTERLY RIGHT-OF-WAY LINE, 25.00 FEET; THENCE SOUTH 33°12'50" WEST ALONG SAID WESTERLY RIGHT-OF-WAY LINE 150.14 FEET; THENCE SOUTH 34°51'02" WEST ALONG SAID WESTERLY RIGHT-OF-WAY LINE 350.14 FEET; THENCE SOUTH 27°30'12" WEST ALONG SAID WESTERLY RIGHT-OF-WAY LINE, 150.75 FEET; THENCE SOUTH 33°12'50" WEST ALONG SAID WESTERLY RIGHT-OF-WAY LINE, 1318.07 FEET TO THE POINT OF BEGINNING.

CONTAINING IN ALL 4,831,720 SQ. FT. 110.92 ACRES, MORE OR LESS.

SUBJECT TO EASEMENT, RESTRICTIONS, RESERVATIONS AND RIGHTS-OF-WAY OF RECORD.

(hereafter, the "Real Estate").

2. The Court finds that Petitioners represent a majority of the total number of real estate owners of the Real Estate and Petitioners also own more than one-half (1/2) of the total acreage of the Real Estate.


3. On November 4, 2011, the Court entered an order in this matter, setting the matter for a public hearing on December 13, 2011, at 10:00 a.m.

4. On December 7, 2011, Petitioners filed in this Court a Proof of Publication, showing that notice of the hearing was published in *The Jonesboro Sun*, a newspaper of general circulation in Craighead County, once a week for three weeks prior to the hearing. The Court finds that the notice and publication thereof satisfy the requirements of Ark. Code Ann. § 14-40-602.


5. At the hearing, all interested persons were provided an opportunity to speak for or against the Petition and the relief requested therein.


6. After hearing all evidence for and against the Petition, the Court finds that the relief requested in the Petition should be granted, and the annexation of the Real Estate described above into the City of Jonesboro should be approved.

IT IS, THEREFORE, CONSIDERED, ORDERED AND ADJUDGED that the Petition is granted and the Real Estate described above shall be considered annexed into the City of Jonesboro, Arkansas, upon its acceptance thereof by proper ordinance. This Order shall be recorded by the County Clerk.

  
\_\_\_\_\_  
County Judge

Attest:

  
\_\_\_\_\_  
County Clerk

By: 

G:\USERS\RW\WFAIR\Oak Subd. Annexation\order approving annexation.wpd