

TRACT 1:
C-4 LU-O TO INCLUDE:
 AUTOMATED TELLER MACHINE
 BANK OR FINANCIAL INSTITUTION
 MEDICAL SERVICE / OFFICE
 OFFICE / GENERAL
 RETAIL / SERVICE

TRACT 2:
C-4 LU-O TO INCLUDE:
 AUTOMATED TELLER MACHINE
 BANK OR FINANCIAL INSTITUTION
 MEDICAL SERVICE / OFFICE
 OFFICE / GENERAL
 SERVICE

CERTIFICATE OF SURVEY:

THIS IS TO CERTIFY THAT HAYWOOD, KENWARD, BARE AND ASSOCIATES INC., PROFESSIONAL LAND SURVEYORS HAVE SURVEYED THE FOLLOWING PARCEL OF LAND:

A PART OF THE NORTHEAST QUARTER OF THE NORTHWEST QUARTER OF SECTION 29, TOWNSHIP 14 NORTH, RANGE 04 EAST, JONESBORO, CRAIGHEAD COUNTY, ARKANSAS, BEING MORE PARTICULARLY DESCRIBED AS FOLLOWS:

TRACT 1

BEGIN AT THE NORTH QUARTER CORNER OF SECTION 29, TOWNSHIP 14 NORTH, RANGE 04 EAST, JONESBORO, CRAIGHEAD COUNTY, ARKANSAS: THENCE SOUTH 01°00'18" WEST, 1316.75 FEET; THENCE SOUTH 89°54'02" WEST, 659.55 FEET; THENCE CONTINUE SOUTH 89°54'02" WEST, 329.78 FEET; THENCE NORTH 00°59'03" EAST, 851.94 FEET, TO THE POINT OF BEGINNING PROPER (1); THENCE CONTINUE NORTH 00°59'03" EAST, 400.05 FEET, TO THE SOUTH RIGHT OF WAY LINE OF ARKANSAS HIGHWAY 18; THENCE ALONG SAID RIGHT OF WAY LINE AS FOLLOWS; SOUTH 89°55'24" EAST, 318.12 FEET; SOUTH 83°18'56" EAST, 11.52 FEET; THENCE SOUTH 00°58'35" WEST, DEPARTING SAID RIGHT OF WAY LINE, 398.72 FEET; THENCE NORTH 89°55'24" WEST, TO THE POINT OF BEGINNING PROPER (1), CONTAINING 3.03 ACRES MORE OR LESS, SUBJECT TO ALL RIGHTS-OF-WAY AND EASEMENTS OF RECORD.

TRACT 2

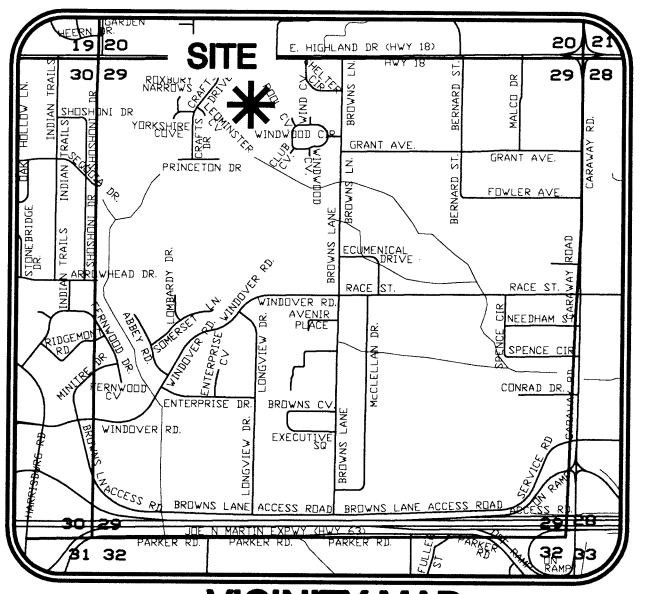
BEGIN AT THE NORTH QUARTER CORNER OF SECTION 29, TOWNSHIP 14 NORTH, RANGE 04 EAST, JONESBORO, CRAIGHEAD COUNTY, ARKANSAS: THENCE SOUTH 01°00'18" WEST, 1316.75 FEET; THENCE SOUTH 89°54'02" WEST, 659.55 FEET, TO THE POINT OF BEGINNING PROPER (2); THENCE CONTINUE SOUTH 89°54'02" WEST, 329.78 FEET; THENCE NORTH 00°59'03" EAST, 851.94 FEET; THENCE SOUTH 89°55'24" EAST, 329.64 FEET; THENCE SOUTH 00°58'35" WEST, 850.93 FEET; TO THE POINT OF BEGINNING PROPER (2), CONTAINING 6.44 ACRES MORE OR LESS, SUBJECT TO ALL RIGHTS-OF-WAY AND EASEMENTS OF RECORD.

OWNERS CERTIFICATION:

I HEREBY CERTIFY THAT I AM THE OWNER OF THE ABOVE DESCRIBED PROPERTY AND I HEREBY REQUEST A REZONING FROM (R-1) SINGLE FAMILY MEDIUM DENSITY DISTRICT TO (C-4 LU-O) NEIGHBORHOOD COMMERCIAL DISTRICT - LIMITED USE OVERLAY

SIGNED THIS 29TH DAY OF APRIL, 2009


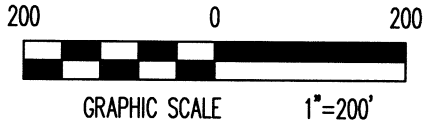
Dorothy Hill
 DOROTHY HILL
Connie Woods
 CONNIE WOODS



VICINITY MAP
 (NOT TO SCALE)

LEGEND:

- FOUND MONUMENT (AS NOTED)
- ⊙ SET 5/8" REBAR W/ CAP
- △ COMPUTED POINT (NOT MONUMENTED)



REZONING PLAT

A PART OF THE NORTHEAST QUARTER OF THE NORTHWEST QUARTER OF SECTION 29, TOWNSHIP 14 NORTH, RANGE 4 EAST, JONESBORO, CRAIGHEAD COUNTY, ARKANSAS

HAYWOOD, KENWARD, BARE & ASSOCIATES, INC.
 CIVIL ENGINEERING - SURVEYING - PLANNING
 1801 LATOURETTE DRIVE
 JONESBORO, ARKANSAS 72404
 TEL 870-932-2019 FAX 870-932-1078

| REVISIONS | | |
|-----------------------------|----------------------|-------------|
| DATE | BY | DESCRIPTION |
| | | |
| SURVEY INDEX CODE | | |
| PROJECT NO. H027-0002-12 | | |
| DRAWN BY JJN | CHECKED BY JHB | |
| SHEET 1 OF 1 | SCALE 1"=200' | |
| DATE 04/29/09 | DRAWING NO. B-151 | |

COPYRIGHT 2008, ALL RIGHTS RESERVED
 CLIENT
 DOROTHY HILL & CONNIE WOODS