



R-1

R-1 NE COR. OF THE NE 1/4  
NW 1/4 SEC.22, T14N-R3E  
P.O.B

N54°09'44"E  
93.04'

N34°14'11"E  
151.27'

N15°30'02"W  
288.20'

N41°23'58"E  
549.72'

N83°34'17"E  
250.00'

N01°31'21"W  
330.00'

N61°41'38"W  
234.99'

S87°44'38"W  
324.30'

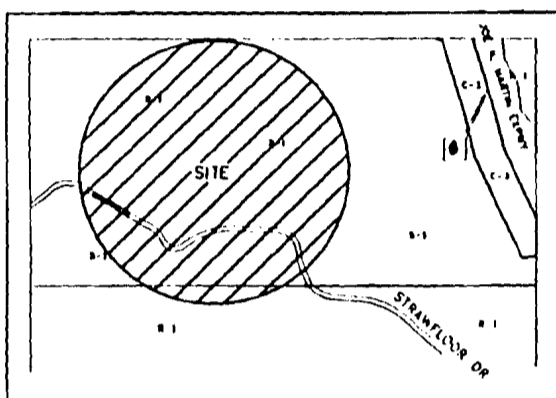
N88°15'37"E  
1161.82'

R-1  
TO  
I-2  
(LANDFILL CLASS-4)  
85.57 ACRES

S00°08'19"W  
2643.86'

R-1

ASSUMED



VICINITY MAP NTS

N00°08'19"W  
1318.38'

STRAWFLOOR RD.

S88°25'33"W  
1307.96'

R-1

**APPLICATION FOR REZONING:**


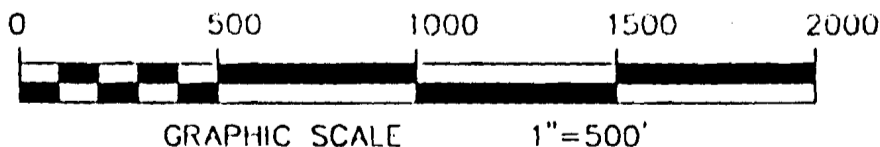
I, WE, BEING THE OWNER/AGENT OF THE FOLLOWING DESCRIBED PARCEL OF LAND DO HEREBY REQUEST THE CITY OF JONESBORO, ARKANSAS TO RE-ZONE SAME FROM (R-1) SINGLE FAMILY LOW DENSITY DISTRICT TO (I-1) LIMITED INDUSTRIAL DISTRICT, WITH LIMITED USE OVERLAY FOR PUBLIC CLASS IV LANDFILL:

A PART OF THE NORTHWEST QUARTER OF SECTION 22, TOWNSHIP 14 NORTH - RANGE 3 EAST, JONESBORO, CRAIGHEAD COUNTY, ARKANSAS BEING MORE PARTICULARLY DESCRIBED AS FOLLOWS:

BEGIN AT THE NORTHEAST CORNER OF THE NORTHWEST QUARTER OF SECTION 22, TOWNSHIP 14 NORTH - RANGE 3 EAST; THENCE S00°08'19"W ALONG THE QUARTER SECTION LINE 2643.86' TO THE CENTER OF AFORESAID SECTION 22, THENCE S88°25'33"W ALONG THE QUARTER SECTION LINE - 1307.96' TO THE FORTY ACRE LINE; THENCE N00°08'19"W ALONG SAID FORTY ACRE LINE - 1318.38'; THENCE S87°44'38"W - 324.30'; THENCE N61°41'38"W - 234.99'; THENCE N01°31'21"W - 330.00'; THENCE N83°34'17"E - 250.00'; THENCE N41°23'58"E - 549.72'; THENCE N15°30'02"W - 288.20'; THENCE N34°14'11"E - 151.27'; THENCE N54°09'44"E - 93.04' TO THE SECTION LINE; THENCE N88°15'37"E ALONG SAID SECTION LINE - 1161.82' TO THE POINT OF BEGINNING CONTAINING 85.57 ACRES MORE OR LESS SUBJECT TO ALL RIGHTS OF WAY AND EASEMENTS OF RECORD.

THE ABOVE DESCRIBED TRACT LIES OUTSIDE THE 100 - YEAR FLOOD-PLAIN, AS PER F.I.R.M. MAP 05031C0131 C DATED SEPT. 27, 1991.

SIGNED THIS 9th DAY OF August, 2001  
BY [Signature]  
NAME [Name]  
NAME \_\_\_\_\_ TITLE \_\_\_\_\_



**REZONING APPLICATION**

CITY OF  
**JONESBORO, ARKANSAS**

A PART OF SECTION 22, T14N - R3E  
CRAIGHEAD COUNTY, ARKANSAS

REVISIONS		
DATE	BY	DESCRIPTION
DRAWN BY	SHEET	
	1 OF 1	
DATE	SCALE	
	1"=500'	
JOB NO.	DRAWING NO.	

*Draft 20*