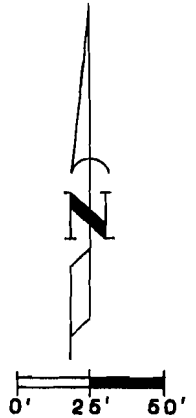


TURNER'S REPLAT

**OF LOTS 14, 15, 16, 17, 39, 40, 41 AND 42,
BLOCK E, BELMONT ADDITION
TO
JONESBORO, ARKANSAS**



EXISTING C-3 ZONING (LOTS 14-17)

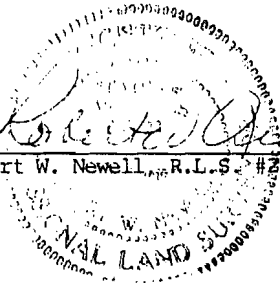
EXISTING R-2 ZONING (LOTS 39-42)

REQUESTED C-3 ZONING FOR ENTIRE LOT

CERTIFICATE OF SURVEY:

To all parties interested in Title to these premises: I hereby certify that we have this day made a survey of the above described property as shown on the Plat of Survey hereon. The property lines and corner monuments, to the best of my knowledge and ability, are correctly established; the improvements are as shown on the Plat of Survey. Encroachments, if any, as disclosed by Survey, are shown hereon.

By Robert W. Newell 5/17/94
Robert W. Newell, R.L.S. #23



METROPOLITAN AREA PLANNING COMMISSION
Jonesboro - Craighead County

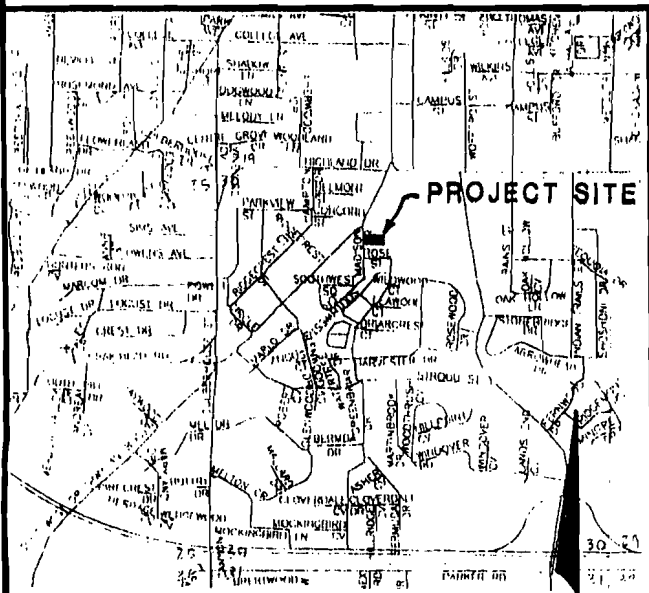
PRELIMINARY APPROVAL
 FINAL APPROVAL
 AS NOTED
 DISAPPROVED
 TABLED

John R. Coleman Chairman
Sheila M. Turner Secretary
 JUN 14 1994 Date

OWNER'S CERTIFICATION:

We hereby certify that we are the owners of the property shown and described hereon, that we adopt the plan of subdivision and dedicate perpetual use of all streets and easements as noted.

Mark Turner



LOCATION MAP 1"=2000'

RD94-31 + RZ94-25

J M N JONESBORO MILLER NEWELL • Engineers • Surveyors
JONESBORO, ARKANSAS

REPLAT AND REZONING
PT. BLK E, BELMONT ADDITION
FOR
MARK E. & SHEILA M. TURNER
JONESBORO, ARKANSAS

JOB NO. 123-06 DATE 5-13-94