

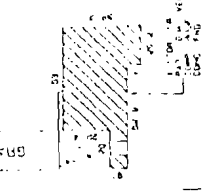
SW COR. SW 1/4 S10.34
 T14N-R4E
 P.O.B

S92°00'10"E
 925.55'

R-1
 LONG CREST DRIVE

S68°52'33"E
 166.70'

LOT 3
 0.76 AC



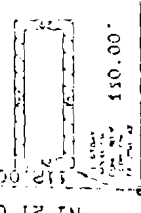
R-1

166.00'
 S66°56'55\"W

S55°56'53\"E
 655.35'

130.00'

LOT 1 R-1
 0.28 AC



LOT 2 OF REPLAT OF WRINKLES LONG CREST DRIVE ADDITION TO ACCESSORS;
 ARKANSAS.

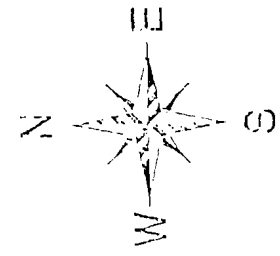
SIGNED this 6th day of May 1964
 by B. C. Smith the Owner

LOT 2
 5.54 AC

R-10 C-3

S26°14'

S57°07'42\"W



0 50 100 150

