

***City of Jonesboro Metropolitan Area Planning Commission***  
**Staff Report – RZ 25-12 500 N Culberhouse Street**  
**300 S. Church Street/Municipal Center**  
***For Consideration by Planning Commission on July 8, 2025***

**REQUEST:** To consider a rezoning of one tract of land containing 1.06 +/- acres  
**PURPOSE:** A request to consider recommendation to Council for a rezoning from “I-2”, general industrial district, to “C-3”, general commercial district.  
**APPLICANT:** 1<sup>st</sup> Produce Inc., 2901 Beanie Dr., Jonesboro, AR 72401  
**OWNER:** Same  
**LOCATION:** 500 N Culberhouse Street  
**SITE DESCRIPTION:** **Total Size:** Approx. 1.06 acres  
**Street Frontage:** Approx. 184 feet along Culberhouse Street and approx. 206 feet along Allen Avenue

**Existing Development:** Personal storage

**SURROUNDING CONDITIONS:**

ZONE	LAND USE
North	I-2 – Wrecker service
South	I-2 – Meeting hall
East	I-2 – Vacant & ministorage
West	I-2 - Vacant

**HISTORY:** Building has been utilized as personal storage for over seven years.

## **ZONING ANALYSIS:**

*City Planning Staff has reviewed the proposed Zone Change and offers the following findings:*

### **Comprehensive Plan Land Use Map:**

The Current/Future Land Use Map recommends this location as a **Moderate Intensity** Growth Sector.

### **Moderate Intensity:**

A wider mix of land uses is appropriate in the moderate intensity sectors. Control of traffic is probably the most important consideration in this sector. Additionally, good building design, use of quality construction materials, and more abundant landscaping are important considerations in what is approved, more so than the particular use. Limits on hours of operation, lighting standards, screening from residential uses, etc. may be appropriate. Consideration should be given to the appropriate locations of transit stops.

### **Typical Land Uses:**

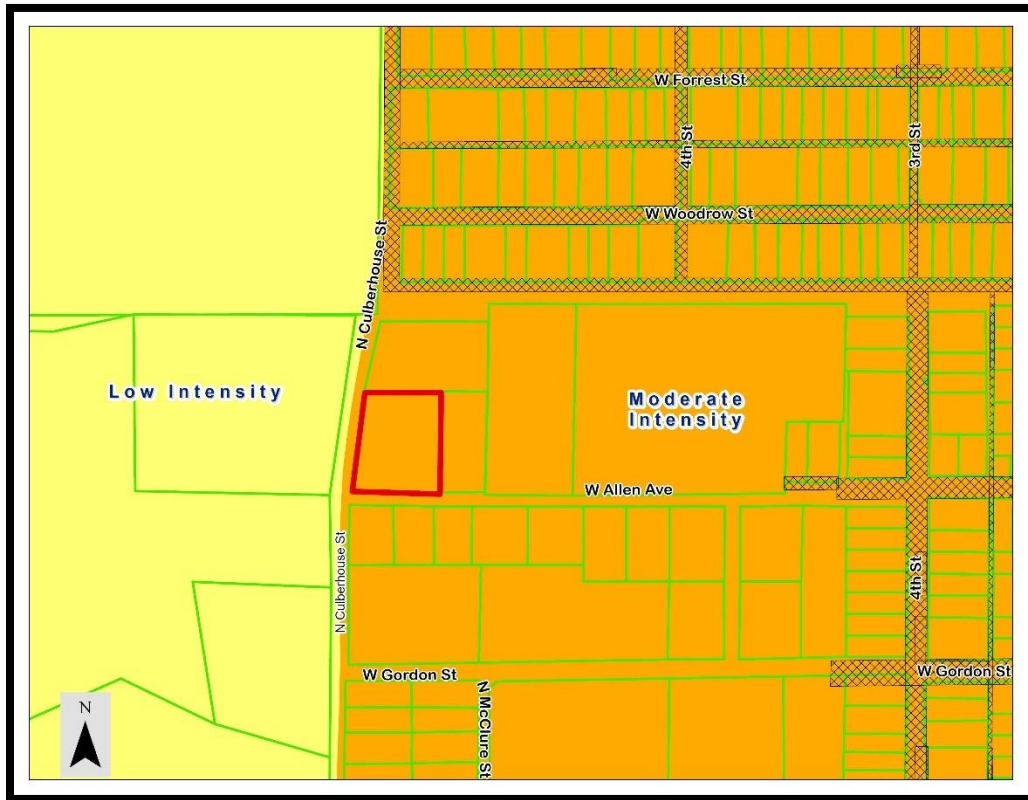
- Single Family Residential
- Attached Single Family, duplexes, triplexes and fourplexes
- Neighborhood retail, Neighborhood services
- Office parks
- Smaller medical offices
- Libraries, schools, other public facilities
- Senior living centers/nursing homes, etc.
- Community-serving retail
- Small supermarket
- Convenience store
- Bank
- Barber/beauty shop
- Farmer's Market
- Pocket Park

Density: 1/5 to 1/3 acre lots for Single Family

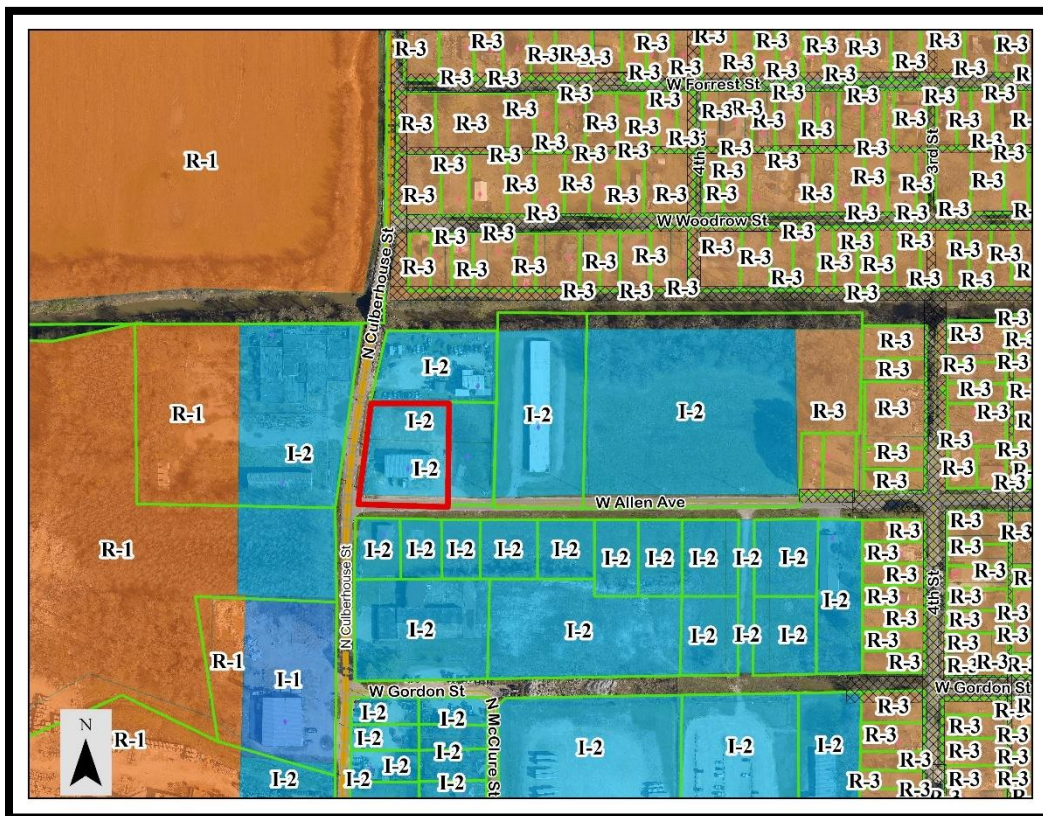
No more than six dwelling units per acre for Multi-Family. Multi-Family should only be allowed on collector and above streets that have been improved or scheduled to be improved in the next construction cycle of city projects unless the developer is willing to build the roads to Master Street Plan standards that serve the development.

Height: 4 stories

Traffic: Approximately 300 peak hour trips (Commercial Only)



*Land Use Map*



*Zoning Map*

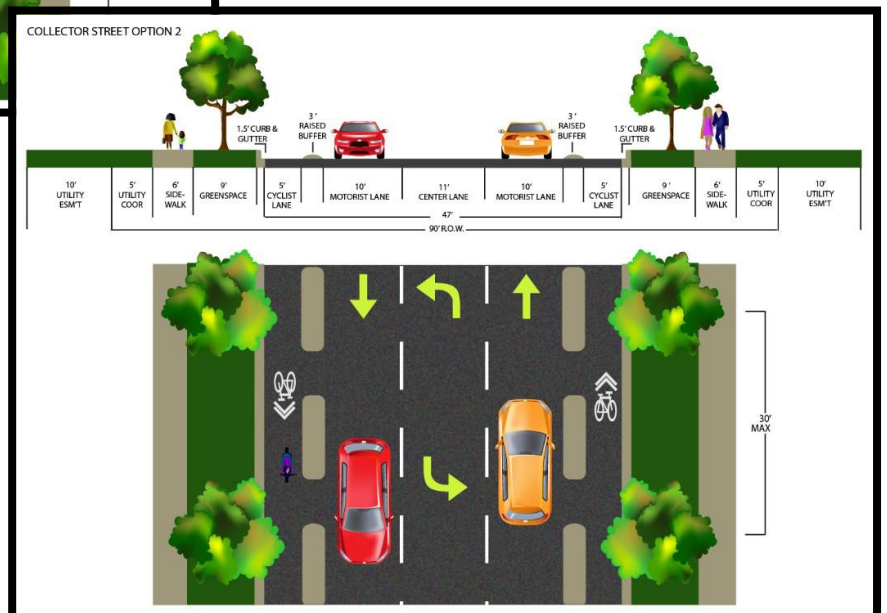
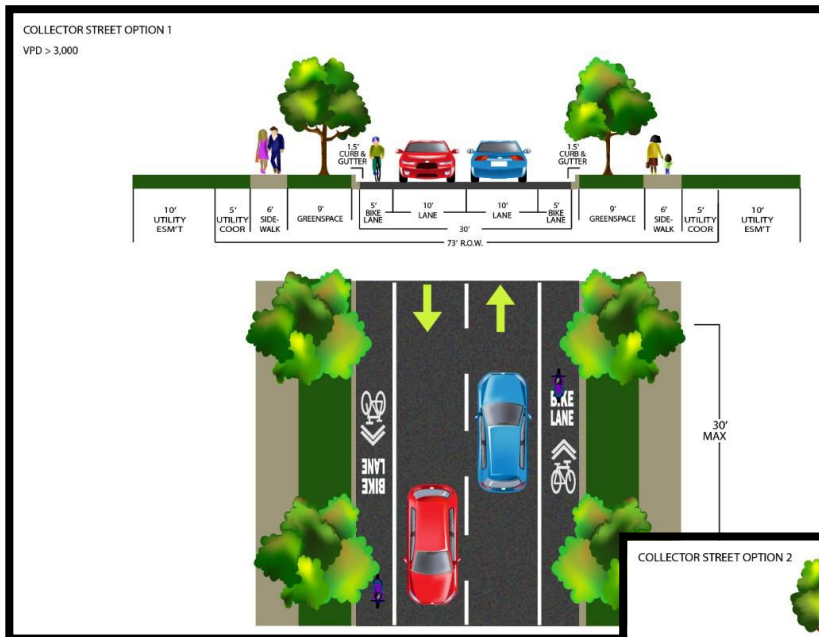
## Master Street Plan/Transportation

The subject property will be served by N. Culberhouse Street and W. Allen Avenue. The Master Street Plan classifies N. Culberhouse Street as a Collector and W. Allen Avenue as a Local Street.

**Collectors** provide for traffic movement between arterials and local streets. They carry moderate traffic volumes over moderate distances and have a higher degree of property access than arterials.

**FUNCTION:** A Collector Street is the traffic connection from Local Streets to Arterials, with the secondary function of providing access to adjoining property. The Collector system should not be continuous but should direct traffic to Arterials. This class of road is generally at a spacing of a quarter mile. At the time of the subdivision, the exact location and additional need for Collectors will be determined by the MAPC upon advice of the City Staff.

**DESIGN:** Cross-section selection shall be based on anticipated traffic volume and speed limit, or traffic impact analysis, if applicable. Design in accordance with AASHTO policy on Geometric design of highways and streets (current edition).

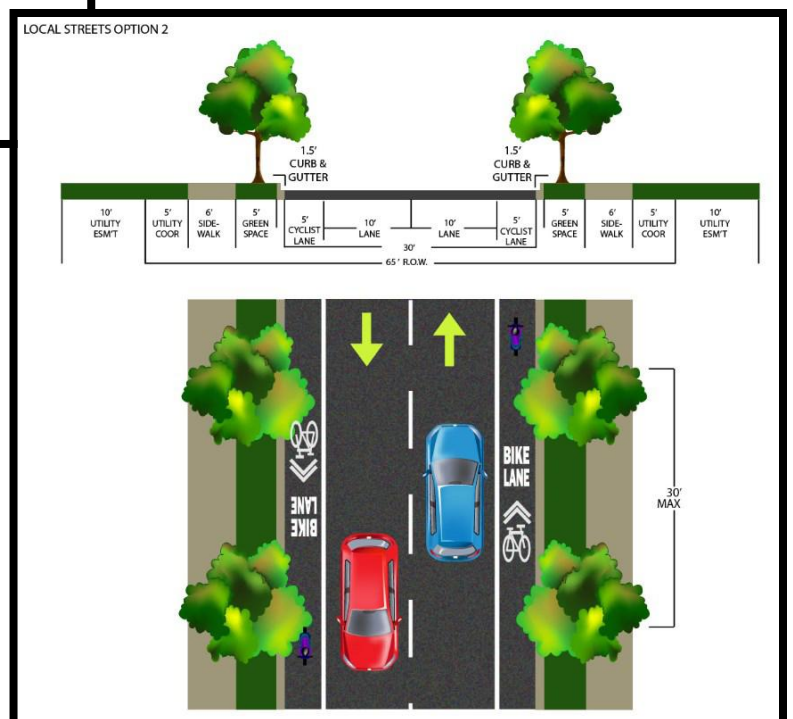
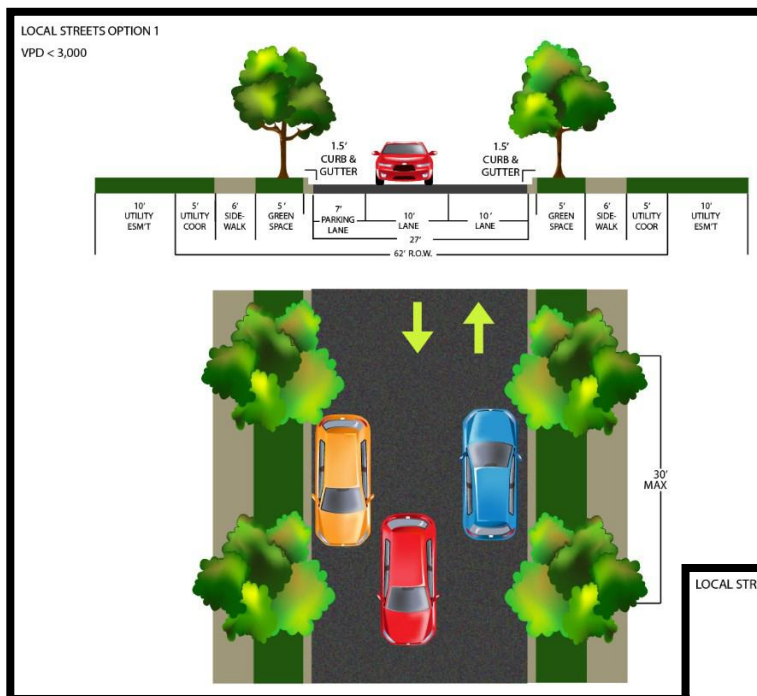




**Local Streets** serve the lowest traffic volumes. Low traffic volumes combined with slow travel speeds help to create a good residential setting. New developments should be reviewed to avoid creating cut-through streets that become commuter routes that generally lower quality of life for residents.







**FUNCTION:** The Local Street function is to provide access to adjacent property. The movement of traffic is a secondary purpose. The use of a Local Street in a residential area by heavy trucks and buses should be minimized.

**DESIGN:** Local Street Option 1 is to be used when on-street parking is provided within the development. Option 2 is to be used when on-street parking is not provided within the development. Option 3 is to be used in commercial mixed use areas.



**Approval Criteria- Chapter 117 - Amendments:**

The criteria for approval of a rezoning are set out below. Not all the criteria must be given equal consideration by the MAPC or City Council in reaching a decision. The criteria to be considered shall include, but not be limited to the following.

Criteria	Explanations and Findings	Comply Y/N
<b>(a) Consistency of the proposal with the Comprehensive Plan/Land Use Map</b>	The proposed district rezoning is not consistent with the Adopted Land Use Plan. General commercial is not included in the moderate intensity growth sector. The current zone is not consistent with the Land Use Plan either.	
<b>(b) Consistency of the proposal with the purpose of Chapter 117-Zoning.</b>	The proposal will achieve consistency with the purpose of Chapter 117, with compliance of all District standards.	
<b>(c) Compatibility of the proposal with the zoning, uses and character of the surrounding area.</b>	Compatibility is achieved with this rezoning considering the surrounding area includes other commercial and industrial uses.	
<b>(d) Suitability of the subject property for the uses to which it has been restricted without the proposed zoning map amendment;</b>	Without the proposed zoning map amendment, this property cannot be utilized as commercial	
<b>(e) Extent to which approval of the proposed rezoning will detrimentally affect nearby property including, but not limited to, any impact on property value, traffic, drainage, visual, odor, noise, light, vibration, hours of use/operation and any restriction to the normal and customary use of the affected property;</b>	With proper planning there should not be any adverse effects caused by the property.	
<b>(f) Impact of the proposed development on community facilities and services, including those related to utilities, streets, drainage, parks, open space, fire, police, and emergency medical services</b>	Minimal impact if rezoned.	

## Staff Findings:

### Applicant's Purpose

The proposed area is currently classified as "I-2", general industrial district. The applicant is applying for a rezoning to allow commercial uses at this location.

Rezoning this property is not consistent with the *Jonesboro Comprehensive Plan* and the *Future Land Use Plan*.

### Chapter 117 of the City Code of Ordinances/Zoning defines C-3 as follows:

*C-3, general commercial district.* The purpose of this district is to provide appropriate locations for commercial and retail uses which are convenient and serve the needs of the traveling public. The district also provides locations for limited amounts of merchandise, equipment and material being offered for retail sale that are more suitable for storage and display outside the confines of an enclosed structure. Appropriate locations for this district are along heavily traveled arterial street. Development of groupings of facilities shall be encouraged, as opposed to less desirable strip commercial.

### Departmental/Agency Reviews:

The following departments and agencies were contacted for review and comments. Note that this table will be updated at the hearing due to reporting information that will be updated in the coming days:

Department/Agency	Reports/ Comments	Status
Engineering	No issues were reported	
Streets/Sanitation	No issues were reported	
Police	No issues were reported	
Fire Department	No issues were reported	
MPO	No issues were reported	
Jets	No issues were reported	
Utility Companies	No issues were reported	CWL
Code Enforcement	No issues were reported	

**Conclusion:**

The Planning Department Staff finds that the requested zone change submitted for the subject parcel should be evaluated based on the above observations and criteria of Case RZ 25-12; a request to rezone property “I-2”, general industrial district, to “C-3”, general commercial district. The following conditions are recommended:

1. The proposed site shall satisfy all requirements of the City Engineer, all requirements of the current Stormwater Drainage Design Manual and Flood Plain Regulations regarding any new construction.
2. A final site plan subject to all ordinance requirements shall be submitted, reviewed, and approved by the Planning Department, prior to any redevelopment of the property.
3. Any change of use shall be subject to Planning Department approval in the future.

Respectfully Submitted for Planning Commission Consideration,  
The Planning and Zoning Department

\*\*\*\*\*

**Sample Motion:**

I move that we place Case: RZ 25-12 on the floor for consideration of recommendation by MAPC to the City Council with the noted conditions, and we, the MAPC find that to rezone property from “I-2”, general industrial district, to “C-3”, general commercial district, will be compatible and suitable with the zoning, uses, and character of the surrounding area.



\*\*\*\*\*  
**MAPC RECORD OF PROCEEDINGS: PUBLIC HEARING HELD ON JULY 8, 2025**  
\*\*\*\*\*

**RZ-25-12 Rezoning: 500 North Culberhouse Street**

1st Produce Inc. is seeking a rezoning for 1.06 acres located at 500 N Culberhouse Street. The current zoning is I-2, general industrial district and the requested zoning is C-3, general Commercial district.

Lonnie Roberts (Chair): Do we have the proponent here for this item? If you would come up here and introduce yourself.

Dustin White (Proponent): Dustin White.

Lonnie Roberts: Yes sir.

Dustin White: I don't have anything to add unless there's any specific questions that you guys have or.

Lonnie Roberts: Okay, City Planner, do you have staff comments on this?

Derrel Smith (City Planner): Yes, sir. We do, we reviewed it and we would recommend approval with the following three conditions that the proposed site shall follow all requirements of the city engineer, all requirements of the current stormwater drainage design manual, and floodplain regulations regarding any new construction. A final site plan, subject to all ordinance requirements shall be submitted, reviewed, and approved by the Planning Department prior to any redevelopment of the property. Any change of use shall be subject to the Planning Department approval in the future.

Lonnie Roberts: Okay and with this rezoning request, is there anyone here to give public input or ask questions? If not, then I'll open up for commissioner comments or questions for the applicant or the city staff.

**COMMISSION ACTION:**

Mr. Jimmy Cooper made a motion to approve Case RZ: 25-12, as submitted, to the City Council with the stipulations that were read by the Planning Department:

1. The proposed site shall satisfy all requirements of the city engineer, all requirements of the current storm water drainage design manual, and floodplain regulations regarding any new construction.
2. A final site plan subject to all ordinance requirements shall be submitted to, reviewed, and approved by the planning department, prior to any redevelopment of the property.
3. Any change of use shall be subject to planning department approval in the future.

The motion was seconded by Dennis Zolper.

**Roll Call Vote:**

Aye: 5 – Dennis Zolper, Jeff Steiling, Jim Little, Jimmy Cooper, Kevin Bailey

Nay: 0

\*\*\*\*\*