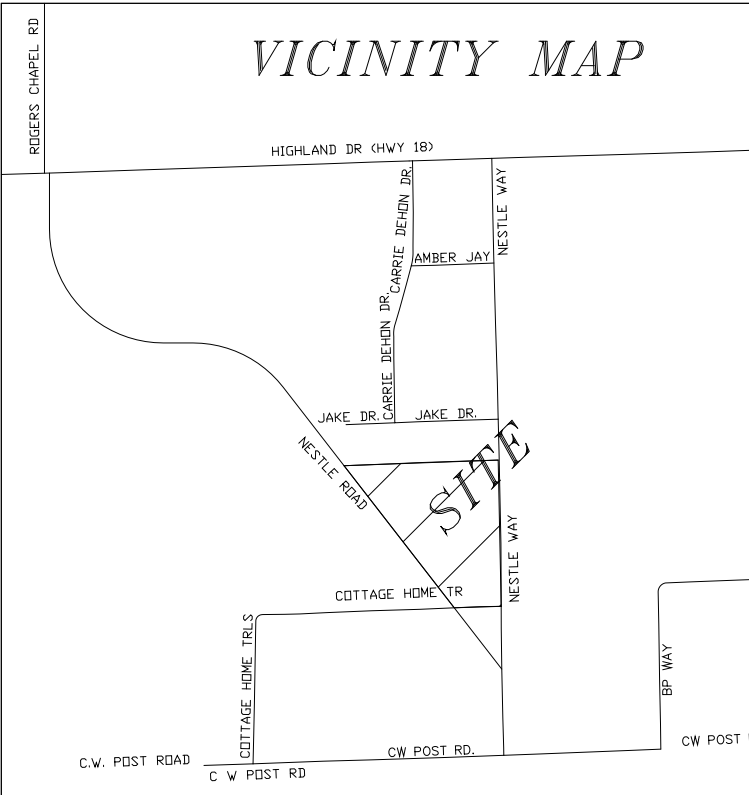




DESCRIPTION:
A PART OF THE NORTHWEST QUARTER OF THE SOUTHWEST QUARTER(25.88 AC.) OF SECTION 29, TOWNSHIP 14 NORTH, RANGE 5 EAST AND A PART OF THE NORTHEAST QUARTER OF THE SOUTHEAST QUARTER(0.01 AC.)OF SECTION 30, TOWNSHIP 14 NORTH, RANGE 5 EAST, CRAIGHEAD COUNTY, ARKANSAS AND BEING MORE PARTICULARLY DESCRIBED AS FOLLOWS:
Beginning at the Northwest corner of the Northwest Quarter of the Southwest Quarter of said Section 29; thence North 87°44'51" East 1311.05 feet; thence South 01°01'44" East 1224.06 feet; thence South 87°45'07" West 503.45 feet; thence North 35°45'04" West 1417.86 feet; thence North 35°45'04" West 49.77 feet; thence North 87°58'59" East 28.55 feet; to the point of beginning proper, having an area of 1127668.58 square feet, 25.89 acres more or less and being subject to all public and private roads and easements.

OWNER CERTIFICATION:
WE HEREBY CERTIFY THAT WE THE OWNERS OF THE PROPERTY SHOWN AND DESCRIBED HEREON AND THAT WE ADOPT THE PLAN OF THE SUBDIVISION AND DEDICATED PERPETUAL USE OF ALL STREETS AND EASEMENTS AS NOTED AND WE FURTHER CERTIFY THAT WE HAVE READ AND ACKNOWLEDGED THE FOLLOWING STATEMENT.



SURVEYOR'S CERTIFICATION:
THIS IS TO CERTIFY I HAVE ON THIS DATE SURVEYED THE ABOVE DESCRIBED PROPERTY IN ACCORDANCE WITH MONUMENTS FOUND AND THIS PLAT CONFORMS TO THAT SURVEYED.

H&S HIME PROFESSIONAL SURVEYING SERVICES
PMB #283, 2704 SO. CULBERHOUSE STE "L"
JONESBORO, ARKANSAS



H&S Hime Professional Surveying Services
PMB #283
2704 SO. CULBERHOUSE STE "L"
JONESBORO, ARKANSAS 72401

PHONE: 870 972 1288
FAX: 870 972 1011
E-MAIL: hshime_butch@yahoo.com

REZONING PLAT
drawn by:
HH
date:
2-15-2010
scale:
1"=400'
client:
TERRY L. REED ETAL

R-1 EXISTING
I-1 REQUESTED