

TO: Honorable Hubert Brodell, Mayor, and members of the City Council of the City of Jonesboro, Arkansas.

PETITION TO VACATE A STREET

We the undersigned, being the owners of all property adjoining to the following described Unnamed Street located in the City of Jonesboro, Arkansas, described as follows:

DESCRIPTION - DONALD STREET CLOSURE

THAT PART OF DONALD STREET LYING NORTH OF OLIVER STREET AND SOUTH OF LEROY STREET, ALL LYING IN THE SOUTHEAST QUARTER OF SECTION 27, TOWNSHIP 14 NORTH, RANGE 4 EAST, JONESBORO, CRAIGHEAD COUNTY, ARKANSAS, BEING MORE PARTICULARLY DESCRIBED AS FOLLOWS:

BEGIN AT THE NORTHWEST CORNER OF BLOCK "F" OF DUDLEY'S SUBDIVISION, JONESBORO, ARKANSAS: THENCE SOUTH 00°41'01" WEST, ALONG THE EAST RIGHT-OF-WAY LINE OF DONALD STREET, 412.03 FEET TO A POINT LYING ON THE NORTH RIGHT-OF-WAY LINE OF OLIVER STREET, SAID POINT BEING THE SOUTHWEST CORNER OF BLOCK "F" OF DUDLEY'S SUBDIVISION: THENCE NORTH 89°52'44" WEST, ALONG SAID NORTH RIGHT-OF-WAY LINE, 40.00 FEET TO A POINT LYING ON THE WEST RIGHT-OF-WAY LINE OF DONALD STREET: THENCE NORTH 00°41'01" EAST, ALONG SAID WEST RIGHT-OF-WAY LINE, 412.89 FEET: THENCE SOUTH 88°38'59" EAST, DEPARTING FROM SAID WEST RIGHT-OF-WAY LINE, 40.00 FEET TO THE POINT OF BEGINNING PROPER.

CONTAINING IN ALL 16,499 SQ. FT. OR 0.38 ACRES.

DESCRIPTION - LEROY STREET CLOSURE


THAT PART OF LEROY STREET LYING EAST OF BLOCK "F" OF DUDLEY'S SUBDIVISION AND NORTH OF LLOYD HARLAN'S REPLAT IN BLOCK "E" OF DUDLEY'S SUBDIVISION, ALL LYING IN THE SOUTHEAST QUARTER OF SECTION 27, TOWNSHIP 14 NORTH, RANGE 4 EAST, JONESBORO, CRAIGHEAD COUNTY, ARKANSAS, BEING MORE PARTICULARLY DESCRIBED AS FOLLOWS:

BEGIN AT THE NORTHEAST CORNER OF BLOCK "F" OF DUDLEY'S SUBDIVISION, JONESBORO, ARKANSAS: THENCE SOUTH 43°19'11" EAST, ALONG THE WEST RIGHT-OF-WAY LINE OF LEROY STREET, 87.78 FEET TO THE POINT OF BEGINNING PROPER; THENCE NORTH 46°31'28" EAST 40.00 FEET TO A POINT LYING ON THE EAST RIGHT-OF-WAY LINE OF LEROY STREET: THENCE SOUTH 43°19'11" EAST, ALONG SAID EAST RIGHT-OF-WAY LINE, 321.07 FEET: THENCE SOUTH 68°10'57" WEST, DEPARTING FROM SAID EAST RIGHT-OF-WAY LINE, 42.99 FEET TO A POINT LYING ON THE WEST RIGHT-OF-WAY LINE OF LEROY STREET: THENCE NORTH 43°19'11" WEST, ALONG SAID WEST RIGHT-OF-WAY LINE, 305.20 FEET TO THE POINT OF BEGINNING PROPER.

CONTAINING IN ALL 12,525 SQ. FT. OR 0.29 ACRES.


Herewith file and present this petition to the City council of the City of Jonesboro, Arkansas to have all of the utility easement described above legally closed.


DATED this 21st day of July, 2003.

PROPERTY OWNER	ADDRESS	DATE
	2616 PROGRESS ST	7-21-03
SUPERINTENDENT	JONESBORO AR 72401	
NETTLETON SCHOOL DISTRICT		
_____		
_____		

Subscribed and sworn to before me this 21st day of July, 2003.

My Commission Expires:



  
NOTARY

Expiration date: 1-26-2005