

orig.

APPRAISAL OF REAL PROPERTY

LOCATED AT:

Harrisburg Rd
See Attached
Jonesboro, AR 72404

FOR:

City of Jonesboro
515 W Washington, Jonesboro AR 72401

AS OF:

November 17, 2009

BY:

Bob Gibson, CG0247

Bob Gibson and Associates Inc
P O Box 3071
420 W Jefferson, Suite A
Jonesboro, AR 72401

November 19, 2009

City of Jonesboro
515 W Washington
Jonesboro, AR 72401


Re: Property: Harrisburg Rd
Jonesboro, AR 72404


Pursuant to your request, I have prepared an appraisal report of the property captioned in the "Summary of Salient Features" which follows. As you have requested, I have prepared this report in accordance with most area lenders. To the best of my knowledge, this report conforms to the current requirements prescribed by the Uniform Standards of Professional Appraisal Practice of the Appraisal Standards Board of the Appraisal Foundation (as required by the Financial Institutions Reform, Recovery and Enforcement Act (FIRREA))

The accompanying report is based on a site inspection of improvements, investigation of the subject neighborhood area of influence, and review of sales, cost, and income data for similar properties. This appraisal has been made with particular attention paid to applicable value-influencing economic conditions and has been processed in accordance with nationally recognized appraisal guidelines

The value conclusions stated herein are as of the effective date as stated in the body of the appraisal, and contingent upon the certification and limiting conditions attached. The person (s) signing this report have the knowledge and experience to complete this assignment competently. Please do not hesitate to contact me or any of my staff if we can be of additional service to you.

Sincerely,


Bob Gibson, CG0247



SUMMARY OF SALIENT FEATURES

SUBJECT INFORMATION	Subject Address	Harrisburg Rd
	Legal Description	See Attached
	City	Jonesboro
	County	Craighead
	State	AR
	Zip Code	72404
	Census Tract	0008.00
	Map Reference	27860
SALES PRICE	Sale Price	\$ NA
	Date of Sale	NA
CLIENT	Client	City of Jonesboro
	Appraiser	Bob Gibson, CG0247
DESCRIPTION OF IMPROVEMENTS	Size (Square Feet)	NA
	Price per Square Foot	\$ NA
	Location	Suburban
	Age	NA
	Condition	NA
	Total Rooms	NA
	Bedrooms	NA
	Baths	NA
APPRAISER	Appraiser	Bob Gibson, CG0247
	Date of Appraised Value	November 17, 2009
VALUE	Final Estimate of Value	\$ 193,000

LAND APPRAISAL REPORT

File No.

Borrower <u>NA</u>	Census Tract <u>0008.00</u>	Map Reference <u>27860</u>
Property Address <u>Harrisburg Rd</u>		
City <u>Jonesboro</u>	County <u>Craighead</u>	State <u>AR</u>
Legal Description <u>See Attached</u>		
Sale Price \$ <u>NA</u>	Date of Sale <u>NA</u>	Loan Term <u>NA</u> yrs.
Property Rights Appraised <input checked="" type="checkbox"/> Fee <input type="checkbox"/> Leasehold <input type="checkbox"/> De Minimis PUD		
Actual Real Estate Taxes \$ <u>Unk</u> (yr)	Loan charges to be paid by seller \$ <u>NA</u>	Other sales concessions <u>NA</u>
Lender/Client <u>City of Jonesboro</u>	Address <u>515 W Washington, Jonesboro AR 72401</u>	
Occupant <u>Mid-America Manuf</u>	Appraiser <u>Bob Gibson, CG0247</u>	Instructions to Appraiser <u>AS IS</u>

Location <input type="checkbox"/> Urban <input checked="" type="checkbox"/> Suburban <input type="checkbox"/> Rural Built Up <input type="checkbox"/> Over 75% <input checked="" type="checkbox"/> 25% to 75% <input type="checkbox"/> Under 25% Growth Rate <input type="checkbox"/> Fully Dev. <input type="checkbox"/> Rapid <input checked="" type="checkbox"/> Steady <input type="checkbox"/> Slow Property Values <input type="checkbox"/> Increasing <input checked="" type="checkbox"/> Stable <input type="checkbox"/> Declining Demand/Supply <input type="checkbox"/> Shortage <input checked="" type="checkbox"/> In Balance <input type="checkbox"/> Oversupply Marketing Time <input type="checkbox"/> Under 3 Mos. <input checked="" type="checkbox"/> 4-6 Mos. <input type="checkbox"/> Over 6 Mos. Present Land Use <u>50% 1 Family</u> <u>5% 2-4 Family</u> <u>5% Apts.</u> <u> % Condo</u> <u>10% Commercial</u> <u>5% Industrial</u> <u>25% Vacant</u> <u> %</u> Change in Present Land Use <input checked="" type="checkbox"/> Not Likely <input type="checkbox"/> Likely (*) <input type="checkbox"/> Taking Place (*) (*) From <u> </u> To <u> </u> Predominant Occupancy <input checked="" type="checkbox"/> Owner <input type="checkbox"/> Tenant <u>5 % Vacant</u> Single Family Price Range <u>\$ 100,000</u> to <u>\$ 200,000</u> Predominant Value \$ <u>125,000</u> Single Family Age <u>0</u> yrs. to <u>60</u> yrs. Predominant Age <u>40</u> yrs.	<table border="1" style="width: 100%; border-collapse: collapse;"> <tr> <td></td> <td style="text-align: center;">Good</td> <td style="text-align: center;">Avg.</td> <td style="text-align: center;">Fair</td> <td style="text-align: center;">Poor</td> </tr> <tr> <td>Employment Stability</td> <td style="text-align: center;"><input type="checkbox"/></td> <td style="text-align: center;"><input checked="" type="checkbox"/></td> <td style="text-align: center;"><input type="checkbox"/></td> <td style="text-align: center;"><input type="checkbox"/></td> </tr> <tr> <td>Convenience to Employment</td> <td style="text-align: center;"><input type="checkbox"/></td> <td style="text-align: center;"><input checked="" type="checkbox"/></td> <td style="text-align: center;"><input type="checkbox"/></td> <td style="text-align: center;"><input type="checkbox"/></td> </tr> <tr> <td>Convenience to Shopping</td> <td style="text-align: center;"><input type="checkbox"/></td> <td style="text-align: center;"><input checked="" type="checkbox"/></td> <td style="text-align: center;"><input type="checkbox"/></td> <td style="text-align: center;"><input type="checkbox"/></td> </tr> <tr> <td>Convenience to Schools</td> <td style="text-align: center;"><input type="checkbox"/></td> <td style="text-align: center;"><input checked="" type="checkbox"/></td> <td style="text-align: center;"><input type="checkbox"/></td> <td style="text-align: center;"><input type="checkbox"/></td> </tr> <tr> <td>Adequacy of Public Transportation</td> <td style="text-align: center;"><input type="checkbox"/></td> <td style="text-align: center;"><input checked="" type="checkbox"/></td> <td style="text-align: center;"><input type="checkbox"/></td> <td style="text-align: center;"><input type="checkbox"/></td> </tr> <tr> <td>Recreational Facilities</td> <td style="text-align: center;"><input type="checkbox"/></td> <td style="text-align: center;"><input checked="" type="checkbox"/></td> <td style="text-align: center;"><input type="checkbox"/></td> <td style="text-align: center;"><input type="checkbox"/></td> </tr> <tr> <td>Adequacy of Utilities</td> <td style="text-align: center;"><input type="checkbox"/></td> <td style="text-align: center;"><input checked="" type="checkbox"/></td> <td style="text-align: center;"><input type="checkbox"/></td> <td style="text-align: center;"><input type="checkbox"/></td> </tr> <tr> <td>Property Compatibility</td> <td style="text-align: center;"><input type="checkbox"/></td> <td style="text-align: center;"><input checked="" type="checkbox"/></td> <td style="text-align: center;"><input type="checkbox"/></td> <td style="text-align: center;"><input type="checkbox"/></td> </tr> <tr> <td>Protection from Detrimental Conditions</td> <td style="text-align: center;"><input type="checkbox"/></td> <td style="text-align: center;"><input checked="" type="checkbox"/></td> <td style="text-align: center;"><input type="checkbox"/></td> <td style="text-align: center;"><input type="checkbox"/></td> </tr> <tr> <td>Police and Fire Protection</td> <td style="text-align: center;"><input type="checkbox"/></td> <td style="text-align: center;"><input checked="" type="checkbox"/></td> <td style="text-align: center;"><input type="checkbox"/></td> <td style="text-align: center;"><input type="checkbox"/></td> </tr> <tr> <td>General Appearance of Properties</td> <td style="text-align: center;"><input type="checkbox"/></td> <td style="text-align: center;"><input checked="" type="checkbox"/></td> <td style="text-align: center;"><input type="checkbox"/></td> <td style="text-align: center;"><input type="checkbox"/></td> </tr> <tr> <td>Appeal to Market</td> <td style="text-align: center;"><input type="checkbox"/></td> <td style="text-align: center;"><input checked="" type="checkbox"/></td> <td style="text-align: center;"><input type="checkbox"/></td> <td style="text-align: center;"><input type="checkbox"/></td> </tr> </table>		Good	Avg.	Fair	Poor	Employment Stability	<input type="checkbox"/>	<input checked="" type="checkbox"/>	<input type="checkbox"/>	<input type="checkbox"/>	Convenience to Employment	<input type="checkbox"/>	<input checked="" type="checkbox"/>	<input type="checkbox"/>	<input type="checkbox"/>	Convenience to Shopping	<input type="checkbox"/>	<input checked="" type="checkbox"/>	<input type="checkbox"/>	<input type="checkbox"/>	Convenience to Schools	<input type="checkbox"/>	<input checked="" type="checkbox"/>	<input type="checkbox"/>	<input type="checkbox"/>	Adequacy of Public Transportation	<input type="checkbox"/>	<input checked="" type="checkbox"/>	<input type="checkbox"/>	<input type="checkbox"/>	Recreational Facilities	<input type="checkbox"/>	<input checked="" type="checkbox"/>	<input type="checkbox"/>	<input type="checkbox"/>	Adequacy of Utilities	<input type="checkbox"/>	<input checked="" type="checkbox"/>	<input type="checkbox"/>	<input type="checkbox"/>	Property Compatibility	<input type="checkbox"/>	<input checked="" type="checkbox"/>	<input type="checkbox"/>	<input type="checkbox"/>	Protection from Detrimental Conditions	<input type="checkbox"/>	<input checked="" type="checkbox"/>	<input type="checkbox"/>	<input type="checkbox"/>	Police and Fire Protection	<input type="checkbox"/>	<input checked="" type="checkbox"/>	<input type="checkbox"/>	<input type="checkbox"/>	General Appearance of Properties	<input type="checkbox"/>	<input checked="" type="checkbox"/>	<input type="checkbox"/>	<input type="checkbox"/>	Appeal to Market	<input type="checkbox"/>	<input checked="" type="checkbox"/>	<input type="checkbox"/>	<input type="checkbox"/>
	Good	Avg.	Fair	Poor																																																														
Employment Stability	<input type="checkbox"/>	<input checked="" type="checkbox"/>	<input type="checkbox"/>	<input type="checkbox"/>																																																														
Convenience to Employment	<input type="checkbox"/>	<input checked="" type="checkbox"/>	<input type="checkbox"/>	<input type="checkbox"/>																																																														
Convenience to Shopping	<input type="checkbox"/>	<input checked="" type="checkbox"/>	<input type="checkbox"/>	<input type="checkbox"/>																																																														
Convenience to Schools	<input type="checkbox"/>	<input checked="" type="checkbox"/>	<input type="checkbox"/>	<input type="checkbox"/>																																																														
Adequacy of Public Transportation	<input type="checkbox"/>	<input checked="" type="checkbox"/>	<input type="checkbox"/>	<input type="checkbox"/>																																																														
Recreational Facilities	<input type="checkbox"/>	<input checked="" type="checkbox"/>	<input type="checkbox"/>	<input type="checkbox"/>																																																														
Adequacy of Utilities	<input type="checkbox"/>	<input checked="" type="checkbox"/>	<input type="checkbox"/>	<input type="checkbox"/>																																																														
Property Compatibility	<input type="checkbox"/>	<input checked="" type="checkbox"/>	<input type="checkbox"/>	<input type="checkbox"/>																																																														
Protection from Detrimental Conditions	<input type="checkbox"/>	<input checked="" type="checkbox"/>	<input type="checkbox"/>	<input type="checkbox"/>																																																														
Police and Fire Protection	<input type="checkbox"/>	<input checked="" type="checkbox"/>	<input type="checkbox"/>	<input type="checkbox"/>																																																														
General Appearance of Properties	<input type="checkbox"/>	<input checked="" type="checkbox"/>	<input type="checkbox"/>	<input type="checkbox"/>																																																														
Appeal to Market	<input type="checkbox"/>	<input checked="" type="checkbox"/>	<input type="checkbox"/>	<input type="checkbox"/>																																																														

Comments including those factors, favorable or unfavorable, affecting marketability (e.g. public parks, schools, view, noise). Subject is bound to the north by the Hwy 63 Bypass, to the west by Hwy 49S, to the east by Caraway, and to the south by Lawson Rd. Subject area is primarily residential/multi-family with commercial properties along Hwy 49S, Hwy 1 (aka Harrisburg Rd), Caraway Rd, and Parker Rd. No negative influences noted at time of inspection.

Dimensions <u>See Attached</u> = <u>1.776</u> Sq. Ft or Acres <input type="checkbox"/> Corner Lot Zoning classification <u>I-2 (Industrial)</u> Present Improvements <input type="checkbox"/> do <input type="checkbox"/> do not conform to zoning regulations Highest and best use <input type="checkbox"/> Present use <input checked="" type="checkbox"/> Other (specify) <u>Commercial</u> Public <input checked="" type="checkbox"/> Other (Describe) <u> </u>	OFF SITE IMPROVEMENTS Street Access <input checked="" type="checkbox"/> Public <input type="checkbox"/> Private Surface <u>Asphalt</u> Maintenance <input checked="" type="checkbox"/> Public <input type="checkbox"/> Private <input type="checkbox"/> Storm Sewer <input type="checkbox"/> Curb/Gutter <input type="checkbox"/> Sidewalk <input checked="" type="checkbox"/> Street Lights Topo <u>Slopes to Street</u> Size <u>Average</u> Shape <u>Irregular</u> View <u>Industrial</u> Drainage <u>Appears Adequate</u> Is the property located in a HUD Identified Special Flood Hazard Area? <input checked="" type="checkbox"/> No <input type="checkbox"/> Yes
Comments (favorable or unfavorable including any apparent adverse easements, encroachments, or other adverse conditions): <u>No apparent adverse easements or encroachments noted during the physical inspection.</u>	


The undersigned has recited three recent sales of properties most similar and proximate to subject and has considered these in the market analysis. The description includes a dollar adjustment reflecting market reaction to those items of significant variation between the subject and comparable properties. If a significant item in the comparable property is superior to or more favorable than the subject property, a minus (-) adjustment is made thus reducing the indicated value of subject; if a significant item in the comparable is inferior to or less favorable than the subject property, a plus (+) adjustment is made thus increasing the indicated value of the subject.

ITEM	SUBJECT PROPERTY	COMPARABLE NO. 1	COMPARABLE NO. 2	COMPARABLE NO. 3
Address	<u>Harrisburg Rd Jonesboro</u>	<u>See Addenda</u>		
Proximity to Subject				
Sales Price	\$ <u>NA</u>	\$ <u> </u>	\$ <u> </u>	\$ <u> </u>
Price	\$ <u> </u>	\$ <u> </u>	\$ <u> </u>	\$ <u> </u>
Data Source	<u>Inspection/Tax Rec</u>			
Date of Sale and Time Adjustment	DESCRIPTION: <u>NA</u>	DESCRIPTION: <u> </u> +/- \$ Adjust.	DESCRIPTION: <u> </u> +/- \$ Adjust.	DESCRIPTION: <u> </u> +/- \$ Adjust.
Location	<u>Suburban</u>			
Site/View	<u>1.776 ac</u>			
Sales or Financing Concessions	<u>NA</u>			
Net Adj. (Total)	+ - \$ <u> </u>	+ - \$ <u> </u>	+ - \$ <u> </u>	+ - \$ <u> </u>
Indicated Value of Subject	Net % \$ <u> </u>	Net % \$ <u> </u>	Net % \$ <u> </u>	Net % \$ <u> </u>

Comments on Market Data:

Comments and Conditions of Appraisal:

Final Reconciliation: <u>See Addenda</u>	
I ESTIMATE THE MARKET VALUE, AS DEFINED, OF SUBJECT PROPERTY AS OF <u>November 17, 2009</u> to be \$ <u>193,000</u>	
Appraiser(s) <u>Bob Gibson, CG0247</u>	<input type="checkbox"/> Did <input type="checkbox"/> Did Not Physically Inspect Property
Review Appraiser (if applicable)	



Supplemental Addendum

File No

Client	City of Jonesboro			
Property Address	Harrisburg Rd			
City	Jonesboro	County	Craighead	State AR Zip Code 72404
Appraiser	Bob Gibson, CG0247			

Scope of Work:

This report has been prepared for the referenced client. The report has been performed to assist the client in determining fair market value. If this report is placed in the hands of anyone other than the client, the client shall make such third party aware of all the assumptions and limiting conditions of the assignment. The scope of this appraisal consisted of an observation of subject site from public street. Pictures of the site and street were taken and can be found in this report. The MLS, local public records, as well as local comp services were researched for comparable sales in the neighborhood. Those used were deemed the best available. The comparable sales were compared to the subject and adjustments in value were made as deemed appropriate. An opinion of value was then rendered based on the data available. This report is an appraisal and not an environmental inspection.

I have not checked the land records for recorded easements & did not note any apparent adverse easements or encroachments. Any easements, encroachments, restrictions, covenants, etc uncovered through a title search, legal opinion, or property survey should be submitted to the appraiser for consideration. The appraiser reserves the right to analyze all such information and amend the appraised value, if necessary.

Digital Signature

This appraisal report contains digital signatures that meet the requirements of Statement on Appraisal Standards No.8 (SMT-8). The software programs used to transfer the report electronically provide digital signature security features for the appraiser signing the report. The appraiser that has signed (affixed an electronic signature) to this report has ensured that the electronic signature(s) is protected and the appraiser has maintained control of the signature. Per SMT-8 of the Uniform Standards of Professional Appraisal Practice, electronically affixing a signature to a report carries the same level of authenticity and responsibility as an original ink signature on a paper copy report.

Sale #1

Grantor/Grantee: Prince/Ascent Aquisition
 Location: Gladiola Dr (Lot 4 and 5 DDC Replat)
 Date of Sale: 8-21-06
 Sales Price: \$165,000
 Land Size: 1.46 ac
 Price/Sf: \$2.59
 Source: Bk 730 Pg 676

Sale #2

Grantor/Grantee: Mountain Park Place/BSD Etal
 Location: 715 Parker Rd (Lot 1 Block 2 Home Depot Addition)
 Date of Sale: 8-18-06
 Sales Price: \$266,000
 Land Size: 1 ac
 Price/Sf: \$6.11
 Source: Bk 730 Pg 415

Sale #3

Grantor/Grantee: Mountain Park Place/WH Capital LLC
 Location: 719 Parker Rd (Lot 1 Block 2 Home Depot Addition)
 Date of Sale: 6-6-07
 Sales Price: \$200,000
 Land Size: .53 ac
 Price/Sf: \$8.66
 Source: Bk 750 Pg 388

Sale #4

Grantor/Grantee: K&A Investments/Waleszonia
 Location: S Caraway (Lot 1 Alpe's Southside Add)
 Date of Sale: 4-30-07
 Sales Price: \$250,000
 Land Size: 1.7 ac
 Price/Sf: \$3.38
 Source: Bk 762 Pg 836

Sale #5

Grantor/Grantee: Cam Tri Ross Investments Inc/2700 Browns Lane LLC
 Location: S Caraway (Lot 3 South Caraway Village Third Add)
 Date of Sale: 6-12-08
 Sales Price: \$103,000
 Land Size: 1.04 ac
 Price/Sf: \$2.27
 Source: Bk 775 Pg 811

Sale #6

Grantor/Grantee: Gibson/Arkwest Holdings
 Location: Hwy 49S/Ozark Dr (Lot 1 and 2 Bob Gibson Southwest Dr)
 Date of Sale: 1-19-07
 Sales Price: \$395,000
 Land Size: 3.24 ac (two lots - .95 ac and 2.29 ac)
 Price/Sf: \$2.80
 Source: Bk 740 Pg 630

Supplemental Addendum

File No.

Client	City of Jonesboro			
Property Address	Harrisburg Rd			
City	Jonesboro	County	Craighead	State AR Zip Code 72404
Appraiser	Bob Gibson, CG0247			

Sale #7

Grantor/Grantee: Arkwest Holdings/Silver Stream LLC
Location: Hwy 49S/Ozark Dr (Lot 1 Bob Gibson Southwest Dr)
Date of Sale: 7-2-09
Sales Price: \$225,000
Land Size: 2.29 ac
Price/Sf: \$2.26
Source: Bk 799 Pg 906

Subject comparables were reviewed for location, size, and time of sale. After adjustments, a value of \$2.50/sf was placed on our subject site. Therefore, $\$2.50/\text{sf} \times 1.776 \text{ ac} (77,342 \text{ sf}) = \$193,355$. Rounded \$193,000.

DESCRIPTION

A PARCEL OF LAND LYING IN LOT 2, SOUTHRIDGE INDUSTRIAL PARK, RECORDED IN PLAT CABINET "B", PAGE 72, PUBLIC RECORDS OF CRAIGHEAD COUNTY, AT JONESBORO, ARKANSAS, SAID PARCEL ALSO LYING IN A PORTION OF THE NORTHEAST QUARTER OF THE SOUTHWEST QUARTER AND IN A PORTION OF THE SOUTHEAST QUARTER OF THE SOUTHWEST QUARTER OF SECTION 32, TOWNSHIP 14 NORTH, RANGE 4 EAST, CRAIGHEAD COUNTY, ARKANSAS AND BEING MORE PARTICULARLY DESCRIBED AS FOLLOWS:

COMMENCING AT THE SOUTHEAST CORNER OF THE NORTHEAST QUARTER OF THE SOUTHWEST QUARTER OF SECTION 32, TOWNSHIP 14 NORTH, RANGE 4 EAST, CRAIGHEAD COUNTY, ARKANSAS; THENCE SOUTH $89^{\circ}42'57''$ WEST, ALONG THE SOUTH LINE OF SAID NORTHEAST QUARTER OF THE SOUTHWEST QUARTER, A DISTANCE OF 752.21 FEET TO A POINT LYING ON THE WEST RIGHT-OF-WAY LINE OF HIGHWAY 1-B (80' RIGHT-OF-WAY); THENCE NORTH $21^{\circ}03'21''$ WEST, ALONG SAID WEST RIGHT-OF-WAY LINE, A DISTANCE OF 185.55 FEET TO A POINT OF CURVE CONCAVE WESTERLY, HAVING A RADIUS OF 2,824.79 FEET, A CHORD DISTANCE OF 15.26 FEET, A CHORD BEARING OF NORTH $21^{\circ}12'38''$ WEST AND A RADIAL BEARING AT THIS POINT OF SOUTH $68^{\circ}56'39''$ WEST; THENCE NORTHERLY, ALONG THE ARC OF SAID CURVE THROUGH A CENTRAL ANGLE OF $0^{\circ}18'34''$, A DISTANCE OF 15.26 FEET TO THE END OF SAID CURVE, SAID POINT BEING THE POINT OF BEGINNING OF THE HEREIN DESCRIBED PARCEL, SAID POINT ALSO BEING THE NORTHEAST CORNER OF LOT 3, SOUTHRIDGE INDUSTRIAL PARK AFORESAID; THENCE SOUTH $89^{\circ}43'38''$ WEST, ALONG THE NORTH LINE OF SAID LOT 3 AND DEPARTING FROM THE ARC OF SAID CURVE AND SAID WEST RIGHT-OF-WAY LINE, A DISTANCE OF 254.21 FEET TO THE NORTHWEST CORNER OF SAID LOT 3; THENCE SOUTH $00^{\circ}13'01''$ WEST, ALONG THE WEST LINE OF SAID LOT 3, A DISTANCE OF 187.80 FEET TO A POINT LYING ON THE SOUTH LINE OF SAID NORTHEAST QUARTER OF THE SOUTHWEST QUARTER; THENCE CONTINUE SOUTH $00^{\circ}13'01''$ WEST, ALONG THE WEST LINE OF SAID LOT 3, A DISTANCE OF 12.22 FEET TO A POINT LYING ON THE NORTH LINE OF THE FIRST REPLAT OF LOTS 2,3,4,9, 10, BLOCK "B", ROSSLAND HILLS PHASE 1 (PLAT CABINET "B", PAGE 114), SAID POINT BEING THE SOUTHWEST CORNER OF SAID LOT 3, SOUTHRIDGE INDUSTRIAL PARK; THENCE NORTH $89^{\circ}06'41''$ WEST, ALONG SAID NORTH LINE AND ALONG THE SOUTH LINE OF LOT 2, SOUTHRIDGE INDUSTRIAL PARK AFORESAID, A DISTANCE OF 243.92 FEET TO THE SOUTHWEST CORNER OF SOUTHRIDGE INDUSTRIAL PARK AFORESAID; THENCE NORTH $00^{\circ}13'01''$ EAST, ALONG THE WEST LINE OF SAID LOT 2 AND DEPARTING FROM THE NORTH LINE OF SAID FIRST REPLAT OF LOTS 2,3,4,9, 10, BLOCK "B", ROSSLAND HILLS PHASE 1, A DISTANCE OF 7.22 FEET TO A POINT LYING ON THE SOUTH LINE OF SAID NORTHEAST QUARTER OF THE SOUTHWEST QUARTER; THENCE CONTINUE NORTH $00^{\circ}13'01''$ EAST, ALONG THE WEST LINE OF SAID LOT 2, SOUTHRIDGE INDUSTRIAL PARK AND DEPARTING FROM SAID SOUTH LINE, A DISTANCE OF 247.85 FEET; THENCE NORTH $89^{\circ}43'38''$ EAST, DEPARTING FROM WEST LINE OF SAID LOT 2, A DISTANCE OF 473.67 FEET TO A POINT LYING ON THE ARC OF A CURVE CONCAVE WESTERLY, HAVING A RADIUS OF 2,824.79 FEET, A CHORD DISTANCE OF 64.60 FEET, A CHORD BEARING OF SOUTH $22^{\circ}01'13''$ EAST AND A RADIAL BEARING AT THIS POINT OF SOUTH $67^{\circ}19'28''$ WEST, SAID POINT ALSO LYING ON THE WEST RIGHT-OF-WAY LINE OF HIGHWAY 1-B AFORESAID; THENCE SOUTHERLY, ALONG THE ARC OF SAID CURVE AND ALONG SAID WEST RIGHT-OF-WAY LINE THROUGH A CENTRAL ANGLE OF $01^{\circ}18'37''$, A DISTANCE OF 64.60 FEET TO THE POINT OF BEGINNING.

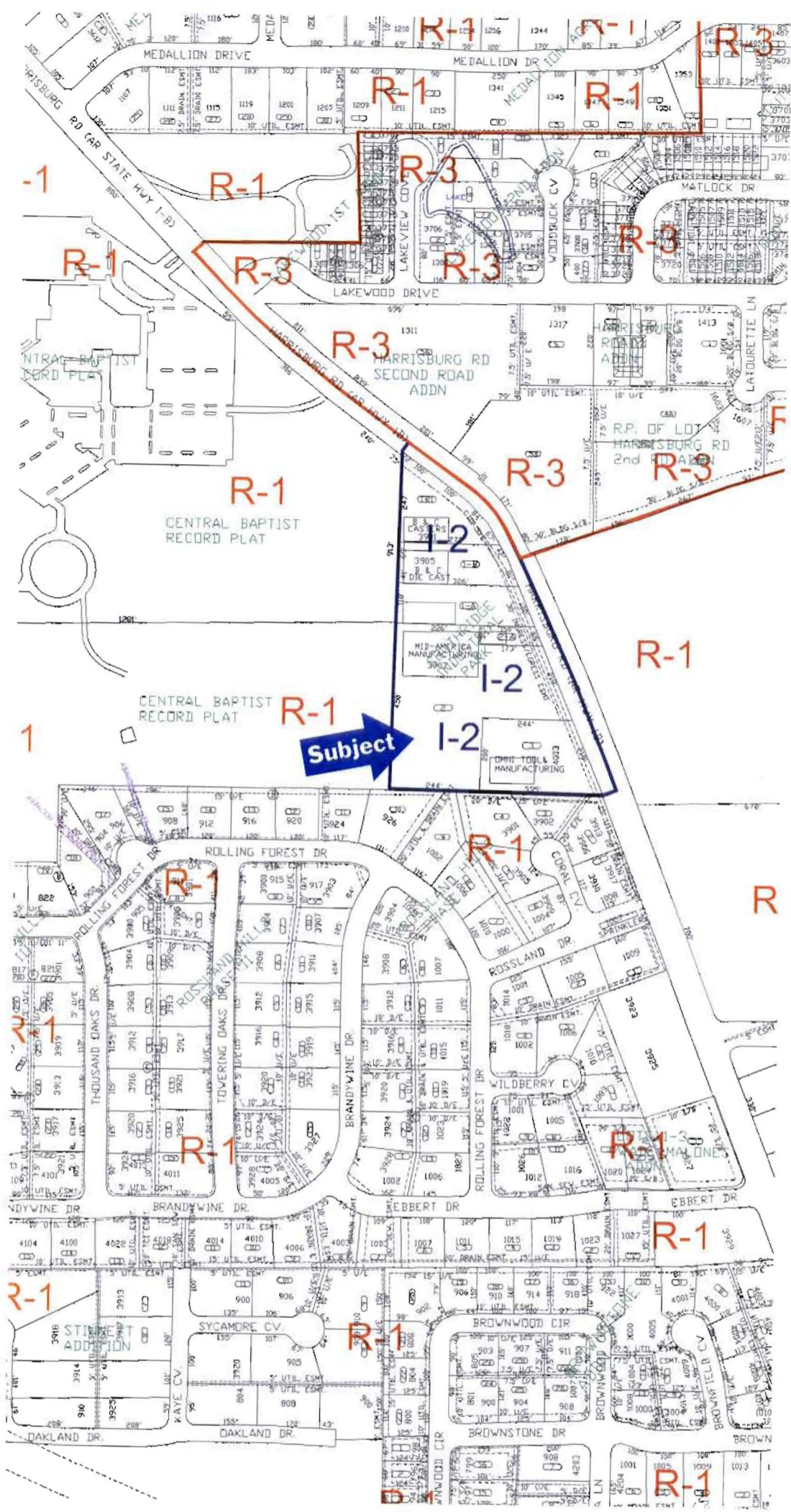
CONTAINING IN ALL 77,342 SQ. FT. OR 1.776 ACRES, MORE OR LESS.

SUBJECT TO EASEMENTS, RESTRICTIONS, RESERVATIONS AND RIGHTS-OF-WAY OF RECORD.

Photograph Addendum

Client	City of Jonesboro				
Property Address	Harrisburg Rd				
City	Jonesboro	County	Craighead	State	AR Zip Code 72404
Appraiser	Bob Gibson, CG0247				





Subject

-1

1

R

ENVIRONMENTAL ADDENDUM

APPARENT* HAZARDOUS SUBSTANCES AND/OR DETRIMENTAL ENVIRONMENTAL CONDITIONS

Client	City of Jonesboro						
Address	Harrisburg Rd						
City	Jonesboro	County	Craighead	State	AR	Zip code	72404
Appraiser	Bob Gibson, CG0247						

*Apparent is defined as that which is visible, obvious, evident or manifest to the appraiser.

This universal Environmental Addendum is for use with any real estate appraisal. Only the statements which have been checked by the appraiser apply to the property being appraised

This addendum reports the results of the appraiser's routine inspection of and inquiries about the subject property and its surrounding area. It also states what assumptions were made about the existence (or nonexistence) of any hazardous substances and/or detrimental environmental conditions. **The appraiser is not an expert environmental inspector** and therefore might be unaware of existing hazardous substances and/or detrimental environmental conditions which may have a negative effect on the safety and value of the property. It is possible that tests and inspections made by a qualified environmental inspector would reveal the existence of hazardous materials and/or detrimental environmental conditions on or around the property that would negatively affect its safety and value.

DRINKING WATER

- Drinking Water is supplied to the subject from a municipal water supply which is considered safe. However the only way to be absolutely certain that the water meets published standards is to have it tested at all discharge points.
- Drinking Water is supplied by a well or other non-municipal source. It is recommended that tests be made to be certain that the property is supplied with adequate pure water.
- Lead can get into drinking water from its source, the pipes, at all discharge points, plumbing fixtures and/or appliances. The only way to be certain that water does not contain an unacceptable lead level is to have it tested at all discharge points.
- The value estimated in this appraisal is based on the assumption that there is an adequate supply of safe, lead-free Drinking Water.

Comments _____

SANITARY WASTE DISPOSAL

- Sanitary Waste is removed from the property by a municipal sewer system
- Sanitary Waste is disposed of by a septic system or other sanitary on site waste disposal system. The only way to determine that the disposal system is adequate and in good working condition is to have it inspected by a qualified inspector.
- The value estimated in this appraisal is based on the assumption that the Sanitary Waste is disposed of by a municipal sewer or an adequate properly permitted alternate treatment system in good condition.

Comments _____

SOIL CONTAMINANTS

- There are no apparent signs of Soil Contaminants on or near the subject property (except as reported in Comments below). It is possible that research, inspection and testing by a qualified environmental inspector would reveal existing and/or potential hazardous substances and/or detrimental environmental conditions on or around the property that would negatively affect its safety and value.
- The value estimated in this appraisal is based on the assumption that the subject property is free of Soil Contaminants.

Comments _____

ASBESTOS

- N/A All or part of the improvements were constructed before 1979 when Asbestos was a common building material. The only way to be certain that the property is free of friable and non-friable Asbestos is to have it inspected and tested by a qualified asbestos inspector
- N/A The improvements were constructed after 1979. No apparent friable Asbestos was observed (except as reported in Comments below).
- N/A The value estimated in this appraisal is based on the assumption that there is no uncontained friable Asbestos or other hazardous Asbestos material on the property.

Comments _____

PCBs (POLYCHLORINATED BIPHENYLS)

- There were no apparent leaking fluorescent light ballasts, capacitors or transformers anywhere on or nearby the property (except as reported in Comments below)
- There was no apparent visible or documented evidence known to the appraiser of soil or groundwater contamination from PCBs anywhere on the property (except as reported in Comments below).
- The value estimated in this appraisal is based on the assumption that there are no uncontained PCBs on or nearby the property.

Comments _____

RADON

- The appraiser is not aware of any Radon tests made on the subject property within the past 12 months (except as reported in Comments below).
- The appraiser is not aware of any indication that the local water supplies have been found to have elevated levels of Radon or Radium.
- The appraiser is not aware of any nearby properties (except as reported in Comments below) that were or currently are used for uranium, thorium or radium extraction or phosphate processing.
- The value estimated in this appraisal is based on the assumption that the Radon level is at or below EPA recommended levels.

Comments _____

USTs (UNDERGROUND STORAGE TANKS)

- There is no apparent visible or documented evidence known to the appraiser of any USTs on the property nor any known historical use of the property that would likely have had USTs.
- There are no apparent petroleum storage and/or delivery facilities (including gasoline stations or chemical manufacturing plants) located on adjacent properties (except as reported in Comments below).
- There are apparent signs of USTs existing now or in the past on the subject property. It is recommended that an inspection by a qualified UST inspector be obtained to determine the location of any USTs together with their condition and proper registration if they are active; and if they are inactive, to determine whether they were deactivated in accordance with sound industry practices.
- The value estimated in this appraisal is based on the assumption that any functioning USTs are not leaking and are properly registered and that any abandoned USTs are free from contamination and were properly drained, filled and sealed.

Comments _____

NEARBY HAZARDOUS WASTE SITES

- There are no apparent Hazardous Waste Sites on the subject property or nearby the subject property (except as reported in Comments below). Hazardous Waste Site search by a trained environmental engineer may determine that there is one or more Hazardous Waste Sites on or in the area of the subject property.
- The value estimated in this appraisal is based on the assumption that there are no Hazardous Waste Sites on or nearby the subject property that negatively affect the value or safety of the property.

Comments _____

UREA FORMALDEHYDE (UFFI) INSULATION

- N/A All or part of the improvements were constructed before 1982 when UREA foam insulation was a common building material. The only way to be certain that the property is free of UREA formaldehyde is to have it inspected by a qualified UREA formaldehyde inspector.
- N/A The improvements were constructed after 1982. No apparent UREA formaldehyde materials were observed (except as reported in Comments below).
- N/A The value estimated in this appraisal is based on the assumption that there is no significant UFFI insulation or other UREA formaldehyde material on the property.

Comments _____

LEAD PAINT

- N/A All or part of the improvements were constructed before 1980 when Lead Paint was a common building material. There is no apparent visible or known documented evidence of peeling or flaking Lead Paint on the floors, walls or ceilings (except as reported in Comments below). The only way to be certain that the property is free of surface or subsurface Lead Paint is to have it inspected by a qualified inspector.
- N/A The improvements were constructed after 1980. No apparent Lead Paint was observed (except as reported in Comments below).
- N/A The value estimated in this appraisal is based on the assumption that there is no flaking or peeling Lead Paint on the property.

Comments _____

AIR POLLUTION

- There are no apparent signs of Air Pollution at the time of the inspection nor were any reported (except as reported in Comments below). The only way to be certain that the air is free of pollution is to have it tested.
- The value estimated in this appraisal is based on the assumption that the property is free of Air Pollution.

Comments _____

WETLANDS/FLOOD PLAINS

- The site does not contain any apparent Wetlands/Flood Plains (except as reported in Comments below). The only way to be certain that the site is free of Wetlands/Flood Plains is to have it inspected by a qualified environmental professional.
- The value estimated in this appraisal is based on the assumption that there are no Wetlands/Flood Plains on the property (except as reported in Comments below).

Comments _____

MISCELLANEOUS ENVIRONMENTAL HAZARDS

- There are no other apparent miscellaneous hazardous substances and/or detrimental environmental conditions on or in the area of the site except as indicated below:
 - Excess Noise _____
 - Radiation + Electromagnetic Radiation _____
 - Light Pollution _____
 - Waste Heat _____
 - Acid Mine Drainage _____
 - Agricultural Pollution _____
 - Geological Hazards _____
 - Nearby Hazardous Property _____
 - Infectious Medical Wastes _____
 - Pesticides _____
 - Others (Chemical Storage + Storage Drums, Pipelines, etc.) _____
- The value estimated in this appraisal is based on the assumption that there are no Miscellaneous environmental Hazards (except those reported above) that would negatively affect the value of the property.

When any of the environmental assumptions made in this addendum are not correct, the estimated value in this appraisal may not be valid.

MULTI-PURPOSE SUPPLEMENTAL ADDENDUM FOR FEDERALLY RELATED TRANSACTIONS

Bob Gibson Appraisal Service

Client	City of Jonesboro			
Property Address	Harrisburg Rd			
City	Jonesboro	County Craighead	State AR	Zip Code 72404
Appraiser	Bob Gibson, CG0247			

This Multi-Purpose Supplemental Addendum for Federally Related Transactions was designed to provide the appraiser with a convenient way to comply with the current appraisal standards and requirements of the Federal Deposit Insurance Corporation (FDIC), the Office of the Comptroller of Currency (OCC), The Office of Thrift Supervision (OTS), the Resolution Trust Corporation (RTC), and the Federal Reserve.

This Multi-Purpose Supplemental Addendum is for use with any appraisal. Only those statements which have been checked by the appraiser apply to the property being appraised.

PURPOSE & FUNCTION OF APPRAISAL

The purpose of the appraisal is to estimate the market value of the subject property as defined herein. The function of the appraisal is to assist the above-named Lender in evaluating the subject property for lending purposes. This is a federally related transaction.

EXTENT OF APPRAISAL PROCESS

- The appraisal is based on the information gathered by the appraiser from public records, other identified sources, inspection of the subject property and neighborhood, and selection of comparable sales within the subject market area. The original source of the comparables is shown in the Data Source section of the market grid along with the source of confirmation, if available. The original source is presented first. The sources and data are considered reliable. When conflicting information was provided, the source deemed most reliable has been used. Data believed to be unreliable was not included in the report nor used as a basis for the value conclusion.
- The Reproduction Cost is based on _____ supplemented by the appraiser's knowledge of the local market.
- Physical depreciation is based on the estimated effective age of the subject property. Functional and/or external depreciation, if present, is specifically addressed in the appraisal report or other addenda. In estimating the site value, the appraiser has relied on personal knowledge of the local market. This knowledge is based on prior and/or current analysis of site sales and/or abstraction of site values from sales of improved properties.
- The subject property is located in an area of primarily owner-occupied single family residences and the Income Approach is not considered to be meaningful. For this reason, the Income Approach was not used.
- The Estimated Market Rent and Gross Rent Multiplier utilized in the Income Approach are based on the appraiser's knowledge of the subject market area. The rental knowledge is based on prior and/or current rental rate surveys of residential properties. The Gross Rent Multiplier is based on prior and/or current analysis of prices and market rates for residential properties.
- For income producing properties, actual rents, vacancies and expenses have been reported and analyzed. They have been used to project future rents, vacancies and expenses.

SUBJECT PROPERTY OFFERING INFORMATION

- According to Owner _____ the subject property:
- has not been offered for sale in the past: 30 days 1 year 3 years.
 - is currently offered for sale for \$ _____
 - was offered for sale within the past: 30 days 1 year 3 years for \$ _____
 - Offering information was considered in the final reconciliation of value.
 - Offering information was not considered in the final reconciliation of value.
 - Offering information was not available. The reasons for unavailability and the steps taken by the appraiser are explained later in this addendum.

SALES HISTORY OF SUBJECT PROPERTY

- According to Craighead County Tax Records _____ the subject property:
- Has not transferred in the past twelve months. in the past thirty-six months in the past 5 years.
 - Has transferred in the past twelve months. in the past thirty-six months. in the past 5 years.
 - All prior sales which have occurred in the past 3 years are listed below and reconciled to the appraised value, either in the body of the report or in the addenda

Date	Sales Price	Document #	Seller	Buyer
7-28-09		0 QCD 801762	Pausch	Mid-American Mfg Corp

FEMA FLOOD HAZARD DATA

- Subject property is not located in a FEMA Special Flood Hazard Area.
- Subject property is located in a FEMA Special Flood Hazard Area.

Zone	FEMA Map/Panel #	Map Date	Name of Community
X	05031C0134C	9/27/1991	Jonesboro

- The community does not participate in the National Flood Insurance Program.
- The community does participate in the National Flood Insurance Program.
- It is covered by a regular program.
- It is covered by an emergency program.

CURRENT SALES CONTRACT

- The subject property is currently not under contract.
- The contract and/or escrow instructions were not available for review. The unavailability of the contract is explained later in the addenda section
- The contract and/or escrow instructions were reviewed. The following summarizes the contract:

Contract Date	Amendment Date	Contract Price	Seller

- The contract indicated that personal property was not included in the sale.
- The contract indicated that personal property was included. It consisted of _____ Estimated contributory value is \$ _____
- Personal property was not included in the final value estimate.
- Personal property was included in the final value estimate.
- The contract indicated no financing concessions or other incentives.
- The contract indicated the following concessions or incentives: _____
- If concessions or incentives exist, the comparables were checked for similar concessions and appropriate adjustments were made, if applicable, so that the final value conclusion is in compliance with the Market Value defined herein.

MARKET OVERVIEW Include an explanation of current market conditions and trends.

4-6 months is considered a reasonable marketing period for the subject property based on MLS data, appraisers knowledge of the local market and discussions with brokers and agents

ADDITIONAL CERTIFICATION

The Appraiser certifies and agrees that:

- (1) The analyses, opinions and conclusions were developed, and this report was prepared, in conformity with the Uniform Standards of Professional Appraisal Practice ("USPAP"), except that the Departure Provision of the USPAP does not apply.
- (2) Their compensation is not contingent upon the reporting of predetermined value or direction in value that favors the cause of the client, the amount of the value estimate, the attainment of a stipulated result, or the occurrence of a subsequent event
- (3) This appraisal assignment was not based on a requested minimum valuation, a specific valuation, or the approval of a loan

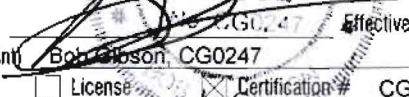
ADDITIONAL (ENVIRONMENTAL) LIMITING CONDITIONS

The value estimated is based on the assumption that the property is not negatively affected by the existence of hazardous substances or detrimental environmental conditions unless otherwise stated in this report. The appraiser is not an expert in the identification of hazardous substances or detrimental environmental conditions. The appraiser's routine inspection of and inquiries about the subject property did not develop any information that indicated any apparent significant hazardous substances or detrimental environmental conditions which would affect the property negatively unless otherwise stated in this report. It is possible that tests and inspections made by a qualified hazardous substance and environmental expert would reveal the existence of hazardous substances or detrimental environmental conditions on or around the property that would negatively affect its value.

ADDITIONAL COMMENTS

City of Jonesboro is considering purchasing subject property. Appraisal is made to help determine a sales price.

APPRAISER'S SIGNATURE & LICENSE/CERTIFICATION

Appraiser's Signature  Effective Date November 17, 2009 Date Prepared November 19, 2009
 Appraiser's Name (print) Bob Gibson, CG0247 Phone # 870-932-5206
 State AR License Certification # CG0247 Tax ID # 71-0792672

CO-SIGNING APPRAISER'S CERTIFICATION

- The co-signing appraiser has personally inspected the subject property, both inside and out, and has made an exterior inspection of all comparable sales listed in the report. The report was prepared by the appraiser under direct supervision of the co-signing appraiser. The co-signing appraiser accepts responsibility for the contents of the report including the value conclusions and the limiting conditions, and confirms that the certifications apply fully to the co-signing appraiser.
- The co-signing appraiser has not personally inspected the interior of the subject property and:
 - has not inspected the exterior of the subject property and all comparable sales listed in the report.
 - has inspected the exterior of the subject property and all comparable sales listed in the report.
- The report was prepared by the appraiser under direct supervision of the co-signing appraiser. The co-signing appraiser accepts responsibility for the contents of the report, including the value conclusions and the limiting conditions, and confirms that the certifications apply fully to the co-signing appraiser with the exception of the certification regarding physical inspections. The above describes the level of inspection performed by the co-signing appraiser
- The co-signing appraiser's level of inspection, involvement in the appraisal process and certification are covered elsewhere in the addenda section of this appraisal.

CO-SIGNING APPRAISER'S SIGNATURE & LICENSE/CERTIFICATION

Co-Signing Appraiser's Signature _____ Effective Date _____ Date Prepared _____
 Co-Signing Appraiser's Name (print) _____ Phone # _____
 State _____ License Certification # _____ Tax ID # _____

DEFINITION OF MARKET VALUE: The most probable price which a property should bring in a competitive and open market under all conditions requisite to a fair sale, the buyer and seller, each acting prudently, knowledgeably and assuming the price is not affected by undue stimulus. Implicit in this definition is the consummation of a sale as of a specified date and the passing of title from seller to buyer under conditions whereby: (1) buyer and seller are typically motivated; (2) both parties are well informed or well advised, and each acting in what he considers his own best interest, (3) a reasonable time is allowed for exposure in the open market, (4) payment is made in terms of cash in U.S. dollars or in terms of financial arrangements comparable thereto; and (5) the price represents the normal consideration for the property sold unaffected by special or creative financing or sales concessions* granted by anyone associated with the sale

* Adjustments to the comparables must be made for special or creative financing or sales concessions. No adjustments are necessary for those costs which are normally paid by sellers as a result of tradition or law in a market area; these costs are readily identifiable since the seller pays these costs in virtually all sales transactions. Special or creative financing adjustments can be made to the comparable property by comparisons to financing terms offered by a third party institutional lender that is not already involved in the property or transaction. Any adjustment should not be calculated on a mechanical dollar for dollar cost of the financing or concession but the dollar amount of any adjustment should approximate the market's reaction to the financing or concessions based on the appraiser's judgement.

STATEMENT OF LIMITING CONDITIONS AND APPRAISER'S CERTIFICATION

CONTINGENT AND LIMITING CONDITIONS: The appraiser's certification that appears in the appraisal report is subject to the following conditions:

1. The appraiser will not be responsible for matters of a legal nature that affect either the property being appraised or the title to it. The appraiser assumes that the title is good and marketable and, therefore, will not render any opinions about the title. The property is appraised on the basis of it being under responsible ownership.
2. The appraiser has provided a sketch in the appraisal report to show approximate dimensions of the improvements and the sketch is included only to assist the reader of the report in visualizing the property and understanding the appraiser's determination of its size.
3. The appraiser has examined the available flood maps that are provided by the Federal Emergency Management Agency (or other data sources) and has noted in the appraisal report whether the subject site is located in an identified Special Flood Hazard Area. Because the appraiser is not a surveyor, he or she makes no guarantees, express or implied, regarding this determination.
4. The appraiser will not give testimony or appear in court because he or she made an appraisal of the property in question, unless specific arrangements to do so have been made beforehand.
5. The appraiser has estimated the value of the land in the cost approach at its highest and best use and the improvements at their contributory value. These separate valuations of the land and improvements must not be used in conjunction with any other appraisal and are invalid if they are so used.
6. The appraiser has noted in the appraisal report any adverse conditions (such as, needed repairs, depreciation, the presence of hazardous wastes, toxic substances, etc.) observed during the inspection of the subject property or that he or she became aware of during the normal research involved in performing the appraisal. Unless otherwise stated in the appraisal report, the appraiser has no knowledge of any hidden or unapparent conditions of the property or adverse environmental conditions (including the presence of hazardous wastes, toxic substances, etc.) that would make the property more or less valuable, and has assumed that there are no such conditions and makes no guarantees or warranties, express or implied, regarding the condition of the property. The appraiser will not be responsible for any such conditions that do exist or for any engineering or testing that might be required to discover whether such conditions exist. Because the appraiser is not an expert in the field of environmental hazards, the appraisal report must not be considered as an environmental assessment of the property.
7. The appraiser obtained the information, estimates, and opinions that were expressed in the appraisal report from sources that he or she considers to be reliable and believes them to be true and correct. The appraiser does not assume responsibility for the accuracy of such items that were furnished by other parties.
8. The appraiser will not disclose the contents of the appraisal report except as provided for in the Uniform Standards of Professional Appraisal Practice.
9. The appraiser has based his or her appraisal report and valuation conclusion for an appraisal that is subject to satisfactory completion, repairs, or alterations on the assumption that completion of the improvements will be performed in a workmanlike manner.
10. The appraiser must provide his or her prior written consent before the lender/client specified in the appraisal report can distribute the appraisal report (including conclusions about the property value, the appraiser's identity and professional designations, and references to any professional appraisal organizations or the firm with which the appraiser is associated) to anyone other than the borrower; the mortgagee or its successors and assigns, the mortgage insurer; consultants; professional appraisal organizations; any state or federally approved financial institution; or any department, agency, or instrumentality of the United States or any state or the District of Columbia; except that the lender/client may distribute the property description section of the report only to data collection or reporting service(s) without having to obtain the appraiser's prior written consent. The appraiser's written consent and approval must also be obtained before the appraisal can be conveyed by anyone to the public through advertising, public relations, news, sales, or other media.

APPRAISER'S CERTIFICATION: The Appraiser certifies and agrees that:


- 1 I have researched the subject market area and have selected a minimum of three recent sales of properties most similar and proximate to the subject property for consideration in the sales comparison analysis and have made a dollar adjustment when appropriate to reflect the market reaction to those items of significant variation. If a significant item in a comparable property is superior to, or more favorable than, the subject property, I have made a negative adjustment to reduce the adjusted sales price of the comparable and, if a significant item in a comparable property is inferior to, or less favorable than the subject property, I have made a positive adjustment to increase the adjusted sales price of the comparable.
2. I have taken into consideration the factors that have an impact on value in my development of the estimate of market value in the appraisal report. I have not knowingly withheld any significant information from the appraisal report and I believe, to the best of my knowledge, that all statements and information in the appraisal report are true and correct.
- 3 I stated in the appraisal report only my own personal, unbiased, and professional analysis, opinions, and conclusions, which are subject only to the contingent and limiting conditions specified in this form
4. I have no present or prospective interest in the property that is the subject to this report, and I have no present or prospective personal interest or bias with respect to the participants in the transaction. I did not base, either partially or completely, my analysis and/or the estimate of market value in the appraisal report on the race, color, religion, sex, handicap, familial status, or national origin of either the prospective owners or occupants of the subject property or of the present owners or occupants of the properties in the vicinity of the subject property.
- 5 I have no present or contemplated future interest in the subject property, and neither my current or future employment nor my compensation for performing this appraisal is contingent on the appraised value of the property.
6. I was not required to report a predetermined value or direction in value that favors the cause of the client or any related party, the amount of the value estimate, the attainment of a specific result, or the occurrence of a subsequent event in order to receive my compensation and/or employment for performing the appraisal. I did not base the appraisal report on a requested minimum valuation, a specific valuation, or the need to approve a specific mortgage loan.
7. I performed this appraisal in conformity with the Uniform Standards of Professional Appraisal Practice that were adopted and promulgated by the Appraisal Standards Board of The Appraisal Foundation and that were in place as of the effective date of this appraisal, with the exception of the departure provision of those Standards, which does not apply. I acknowledge that an estimate of a reasonable time for exposure in the open market is a condition in the definition of market value and the estimate I developed is consistent with the marketing time noted in the neighborhood section of this report, unless I have otherwise stated in the reconciliation section.
8. I have personally inspected the interior and exterior areas of the subject property and the exterior of all properties listed as comparables in the appraisal report. I further certify that I have noted any apparent or known adverse conditions in the subject improvements, on the subject site, or on any site within the immediate vicinity of the subject property of which I am aware and have made adjustments for these adverse conditions in my analysis of the property value to the extent that I had market evidence to support them. I have also commented about the effect of the adverse conditions on the marketability of the subject property.
9. I personally prepared all conclusions and opinions about the real estate that were set forth in the appraisal report. If I relied on significant professional assistance from any individual or individuals in the performance of the appraisal or the preparation of the appraisal report, I have named such individual(s) and disclosed the specific tasks performed by them in the reconciliation section of this appraisal report. I certify that any individual so named is qualified to perform the tasks. I have not authorized anyone to make a change to any item in the report; therefore, if an unauthorized change is made to the appraisal report, I will take no responsibility for it.

SUPERVISORY APPRAISER'S CERTIFICATION: If a supervisory appraiser signed the appraisal report, he or she certifies and agrees that: I directly supervise the appraiser who prepared the appraisal report, have reviewed the appraisal report, agree with the statements and conclusions of the appraiser, agree to be bound by the appraiser's certifications numbered 4 through 7 above, and am taking full responsibility for the appraisal and the appraisal report.

ADDRESS OF PROPERTY APPRAISED: Harrisburg Rd, Jonesboro, AR 72404

APPRAISER:

Signature: _____
 Name: Bob Gibson, CG0247
 Date Signed: November 19, 2009
 State Certification #: CG0247
 or State License #: _____
 State: AR
 Expiration Date of Certification or License: 06/30/2010



SUPERVISORY APPRAISER (only if required):

Signature: _____
 Name: _____
 Date Signed: _____
 State Certification #: _____
 or State License #: _____
 State: _____
 Expiration Date of Certification or License: _____

Did Did Not Inspect Property

PRIVACY NOTICE

Pursuant to the Gramm-Leach-Bliley Act of 1999, effective July 1, 2001, Appraisers, along with all providers of personal financial services are now required by federal law to inform their clients of the policies of the firm with regard to the privacy of client nonpublic personal information. As professionals, we understand that your privacy is very important to you and are pleased to provide you with this information.

Types of Nonpublic Personal Information We Collect

In the course of performing appraisals, we may collect what is known as "nonpublic personal information" about you. This information is used to facilitate the services that we provide to you and may include the information provided to us by you directly or received by us from others with your authorization.

Parties to Whom We Disclose Information

We do not disclose any nonpublic personal information obtained in the course of our engagement with our clients to nonaffiliated third parties, except as necessary or as required by law. By way of example, a necessary disclosure would be to our employees, and in certain situations, to unrelated third party consultants who need to know that information to assist us in providing appraisal services to you. All of our employees and any third party consultants we employ are informed that any information they see as part of an appraisal assignment is to be maintained in strict confidence within the firm.

A disclosure required by law would be a disclosure by us that is ordered by a court of competent jurisdiction with regard to a legal action to which you are a party.

Confidentiality and Security

We will retain records relating to professional services that we have provided to you for a reasonable time so that we are better able to assist you with your needs. In order to protect your nonpublic personal information from unauthorized access by third parties, we maintain physical, electronic and procedural safeguards that comply with our professional standards to insure the security and integrity of your information.

Please feel free to call us at any time if you have any questions about the confidentiality of the information that you provide to us.

**QUALIFICATIONS OF
BOB L. GIBSON**

POSITION: Real Estate Appraiser/Consultant, 420 W. Jefferson, Jonesboro, AR, 72401 Telephone. (870) 932-5206.

PROFESSIONAL EXPERIENCE:

Chief Appraiser for Home Federal Savings 1965 to 1975, Fee Appraiser for area financial and real estate concerns, 1965 to 1980

President of H.S.C. Service Corporation. Developed three (3) Subdivisions, constructed single-family homes, one hotel, and numerous condominiums from 1975 to 1990.

EDUCATION:

B.S. Degree in Business Administration and Minor in Economics from Arkansas State University in 1965.

Graduate of School of Savings & Loans at University of Indiana, Bloomington, Indiana, 1979 to 1982.

U.S. League of Savings Associations Appraised Study Course, 1965.

Principles of Real Estate Appraising-1968 Audit, Arkansas State University

National Association of Independent Fee Appraisers, Principles of Residential Real Estate, 1990

NAIF Income Property Appraising, 1990.

Marshall and Swifts Valuation Guides Seminar - Residential and Commercial Cost Approach, 1990.

The Appraisal Institute - Real Estate Appraisal Methods, 1991.

Uniform Standards of Professional Appraisal Practice, 1991.

Techniques of Income Property Appraising 1991.

Uniform Residential Appraisal Report Seminar, IFA, Jonesboro, AR 1993.

FIRREA: Overview and Practical Application Seminar, IFA, Jonesboro, AR 1994.

American Disabilities Act Seminar, I.F.A., Jonesboro, AR 1993.

HUD Guidelines - Lender Selection of the Appraiser, I.F.A., Little Rock, AR, Dec. 7, 1994 - Member of Lender Appraiser Selection Roster, HUD, Little Rock, AR.

Appraiser Accountability and Legal Liabilities Seminar, Arkansas Appraisal Foundation, Little Rock, AR, May 10, 1995.

Standards of Professional Practice, I.F.A., Jonesboro, AR, 1996.

HUD/FHA Appraiser Training, HUD/FHA, Hot Springs, AR, 1996.

Legal Journal, West Memphis, AR, April 30, 1998

Principles of Condemnation, San Antonio, TX, June 3, 1999.

Arkansas Appraisal Board Annual Meeting, Little Rock, AR April 18, 2000.

USPAP, Kelton Schools, Jonesboro, AR, May 17, 2000.

USPAP Update, RCI, Jonesboro, AR, January 20, 2003.

USPAP, Lincoln Graduate Center, San Antonio TX Feb 21-22, 2004.

Fannie Mae Underwriting, NEA Mortgage Bankers, Jonesboro AR July 8, 2004.

Day With the Board, Little Rock AR April 2004

Day With the Board, Little Rock AR April 2005

Day With the Board, Little Rock AR April 2006

USPAP Update, RCI, Jonesboro, AR, March 27, 2006

Effective Communications in Appraisal Practice, RCI, Jonesboro, AR, March 27, 2006

Day With the Board, Little Rock AR April 2007

USPAP Update, RCI, Jonesboro, AR Jan 28, 2008

Mortgage Fraud, RCI, Jonesboro AR Jan 29, 2008

Day With the Board, Little Rock AR April 2008

USPAP, RCI, Russellville AR April 2009

Basic Income Capitalization, RCI, Russellville AR April 2009

Report Writing, RCI, Russellville AR Oct 2009

PROFESSIONAL MEMBERSHIP:

Charter Member of National Society of Environmental Consultants.

Master Senior Appraisers (MSA), National Association of Master Appraisers.

CERTIFICATION AND DESIGNATION:

State Certified Residential Appraiser #CG0247, December 28, 1991.

State Certified General Appraiser #CG0247, January 6, 1992.

PARTIAL LIST OF CLIENTS:

Belz-Burrow, Regions Bank, Simmons Bank, Caldwell Construction Co., First Financial Mortgage, Fowler Foods, Liberty Bank, Bank of America, iBERIABANK/sb, BancorpSouth, First Security Bank, Focus Bank, City of Jonesboro, First National Bank, Unico Bank, Integrity First Bank