

R-1

277.10'

S90°00'00"E

4.00'  
N37°19'10"E

60'

R-1

125.42'  
N02°43'12"E

1.21 ACRES

ZONED  
R-1  
TO  
I-1

N90°00'00"W  
152.32'

S00°49'00"W  
254.90'

R-1

HWY 163 SPUR

125.41'  
N00°00'00"E

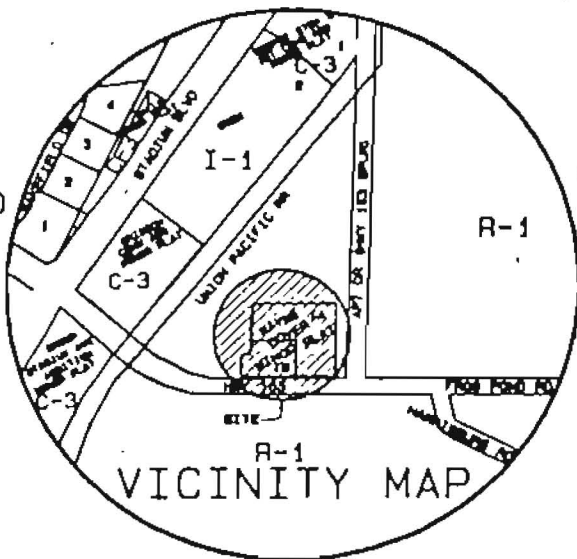
N90°00'00"W  
129.52'

60'

40'

HWY 163

R-1



**APPLICATION FOR REZONING:**

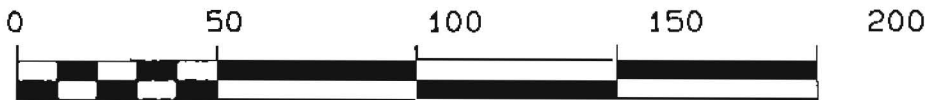
I, BEING THE OWNER/AGENT OF THE FOLLOWING DESCRIBED PARCEL OF LAND DO HEREBY REQUEST THE CITY OF JONESBORO, ARKANSAS TO RE-ZONE SAME FROM R-1 TO I-1:

**TRACT 1-A OF WAYNE DOVER MINOR PLAT TO JONESBORO, ARKANSAS.**


SIGNED THIS 22<sup>ND</sup> DAY OF DECEMBER, 1999.

BY: [Signature]  
NAME

OWNER  
TITLE



GRAPHIC SCALE 1"=50'



CLIENT  
WAYNE HUGG

# REZONING APPLICATION

TRACT 1-A OF WAYNE DOVER  
MINOR PLAT TO  
JONESBORO, ARKANSAS

**HAYWOOD, KENWARD, BARE & ASSOCIATES, INC.**

CIVIL ENGINEERING - SURVEYING - PLANNING

3301 E. HIGHLAND DRIVE  
JONESBORO, ARKANSAS 72401  
TEL 870-938-8018 FAX 870-938-1078

REVISIONS

DATE	BY	DESCRIPTION

DRAWN BY  
J. HOOTS

SHEET  
1 OF 1

DATE  
12/10/99

SCALE  
1" = 50'

JOB NO.  
300305

DRAWING NO.  
G-215