

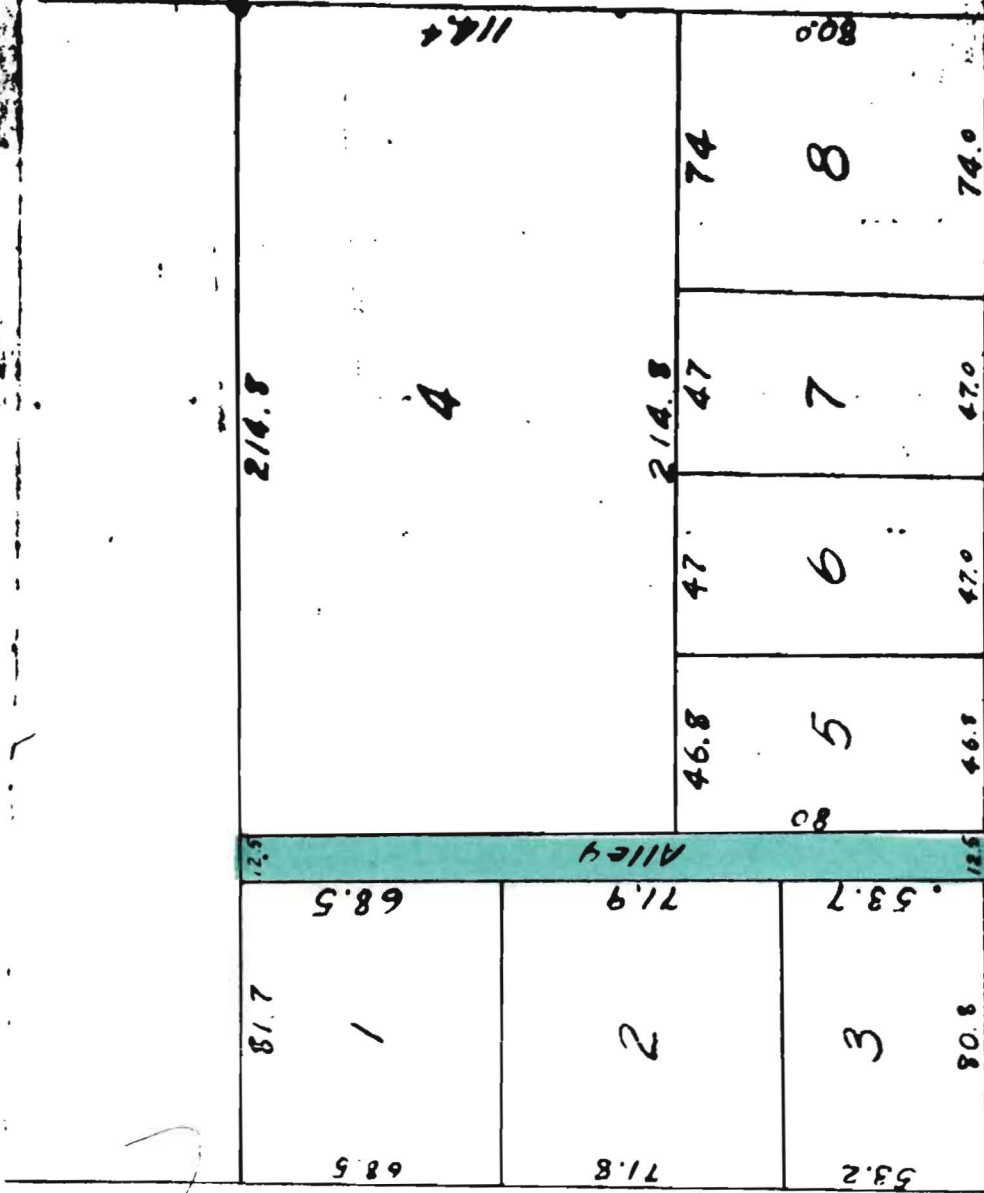
FILED

APR 23 1949

Robert G. Brown
Clerk



CHURCH ST



MONROE AVE

PLAT OF
GLADYS RANKIN'S SUB DIV. OF LOTS

4, 5, & 9 OF COBB SURVEY OF 1875 & SECRET RANGE
AND LOT 8 OF COBB SURVEY OF 1875 & SECRET RANGE

Scale 1" = 50'
Surveyed 7-30-49
Fred Howard

EXHIBIT "A"

7-20-49

Jonesboro, Arkansas
Aug. 17, 1949

CERTIFICATE OF SURVEY

This is to certify that I, Fred Haywood, a registered professional civil engineer have surveyed and platted Lots 4, 5, and 9 of Cobb's Survey of NW 1/4 of SE 1/4, Section 18, Township 14, North Range 4 East and Lot 8 of Cobb's Survey of the SW 1/4 of SE 1/4, Section 18, Township 14, North Range 4 East, and have sub-divided the above described property and platted same.

The Sub-Division to be known as Gladys Rankin's Sub-Division of Lots 4, 5, and 9 of Cobb's Survey of the North West 1/4 of the SE 1/4, Section 18, Township 14, North Range 4, East and Lot 8 of Cobb's Survey of SW 1/4 of SE 1/4, Section 18 Township 14, North Range 4 East.

Fred Haywood
Fred Haywood
Reg. Prof. C. E.

FILED

SEP 23 1949

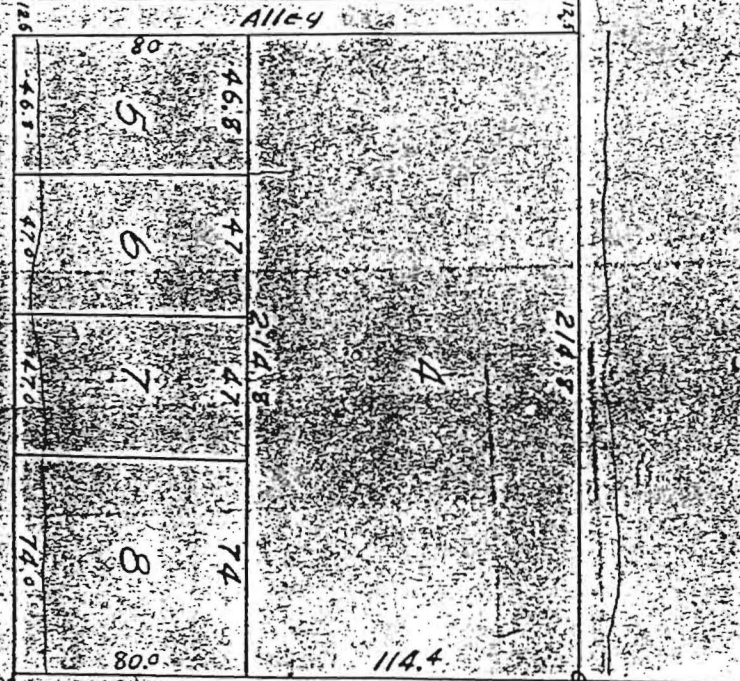
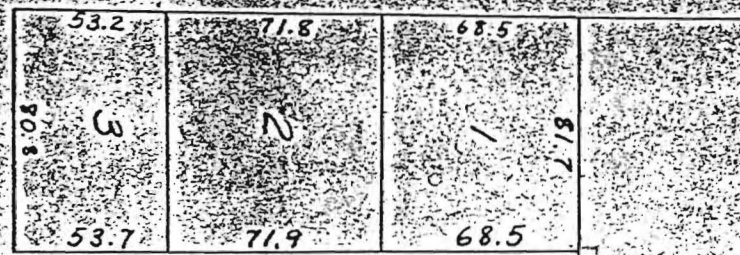
Robert C. Perry
Clerk

EXHIBIT - FAN

SEP 23 1949

Robert C. Perry
CLERK

CHURCH ST



EAST ST

MONROE AVE

AVE

CHURCH ST

GLADYS RANKIN'S SUB DIV OF LOTS

4, 5, 6, 7, 8 OF COBB'S SURVEY OF NW 1/4 OF SE 1/4 SECTION 18 T14N R4E AND LOT 8 OF SW 1/4 OF SE 1/4 SECTION 18 T14N R4E

Surveyed 7-20-49

CERTIFICATE OF RECORD

STATE OF ARKANSAS
County of Craighead

I, PAT FLEETWOOD, Clerk of the Circuit Court and Ex Officio Recorder for the County aforesaid do hereby certify that the
above and foregoing instrument of writing was filed for record in my office on the 19th day of September
19 90 at 8:00 o'clock A. M. and the same is now duly recorded, with the acknowledgment and certificate
thereon in Record Book Vol. DR 396 Page 766-769

IN TESTIMONY WHEREOF I have hereunto set my hand and affixed the seal of said court this 19th day of
September A.D. 19 90

By Shannon Silvestre PAT FLEETWOOD, Clerk Deputy Clerk