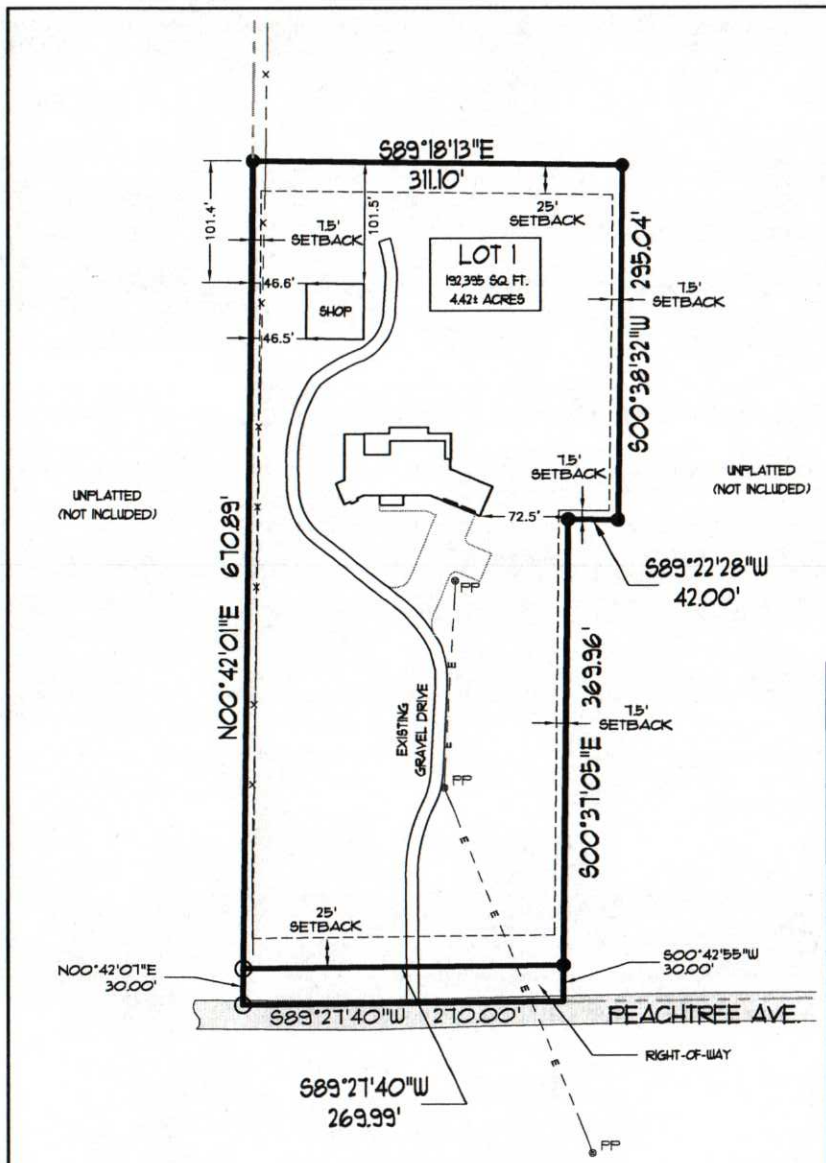

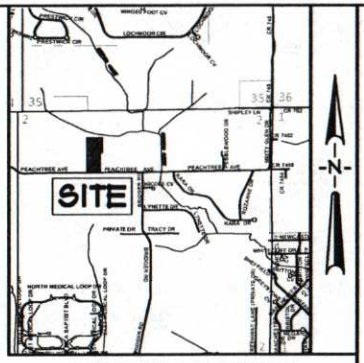

VICINITY SKETCH
NOT TO SCALE

LEGEND

= BOUNDARY LINE
= ADJACENT LOT LINE
= EXISTING FENCE LINE
= EXISTING OVERHEAD ELECTRIC LINE
= POWER POLE

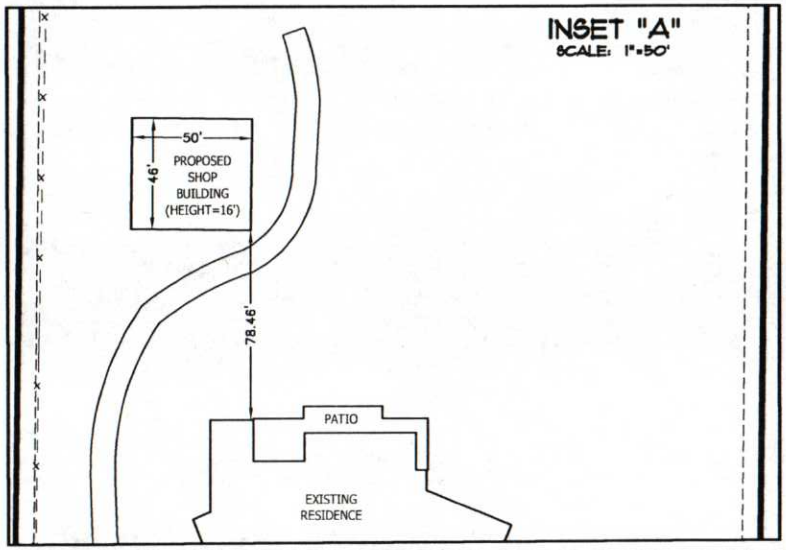

BUILDING PLOT PLAN
LOT 1 OF HODGE'S PEACHTREE AVENUE MINOR PLAT
JONESBORO, ARKANSAS

ASSOCIATED ENGINEERING, LLC
CIVIL ENGINEERING • LAND SURVEYING
LAND PLANNING
103 SOUTH CHURCH STREET • P.O. BOX 1462
JONESBORO, AR 72403
PH: 870-932-3594 • FAX: 870-935-1263

NO.	DESCRIPTION	DATE

DATE:	09/23/19	DRAWN:	CCH
CADD FILE:	151402-SDP-SHOP	CHECKED:	JME
DWG#:	0414024.0010	SHEET	1 OF 1
SCALE:	1" = 100'		