



# City of Jonesboro

## Signature Copy

Resolution: R-EN-122-2019

2019R-020945

FILED

JONESBORO DISTRICT

CRAIGHEAD COUNTY, ARKANSAS

CANDACE EDWARDS, CLERK & RECORDER

10/10/2019 01:27:57 PM

FEE: 20.00

PAGES: 2

BELINDA GARRISON

File Number: RES-19:123

Enactment Number: R-EN-122-2019

A RESOLUTION TO THE CITY COUNCIL OF JONESBORO, ARKANSAS AUTHORIZING THE PURCHASE OF A PERMANENT CONSTRUCTION EASEMENT FROM ESTHER BUTLER FOR THE PURPOSE OF THE CONSTRUCTING AND MAINTAINING A CITY SIDEWALK

WHEREAS, the City of Jonesboro, Arkansas desires to purchase the following described easement for the purpose of constructing and maintaining a city sidewalk:

PART OF THE SOUTHEAST QUARTER OF THE SOUTHEAST QUARTER OF SECTION 07, TOWNSHIP 14 NORTH, RANGE 04 EAST, JONESBORO, CRAIGHEAD COUNTY, ARKANSAS, BEING MORE PARTICULARLY DESCRIBED AS FOLLOWS:

BEGINNING AT THE SOUTHEAST CORNER OF SECTION 07, TOWNSHIP 14 NORTH, RANGE 04 EAST, JONESBORO, CRAIGHEAD COUNTY, ARKANSAS; THENCE NORTH 00°57'39" EAST, ALONG THE WEST LINE OF SAID SECTION 07, 708.00 FEET; THENCE SOUTH 89°40'39" WEST, LEAVING SAID WEST LINE. 24.00 FEET TO THE POINT OF BEGINNING PROPER; THENCE CONTINUE SOUTH 89°40'39" WEST, 20.01 FEET; THENCE NORTH 00°57'39" EAST, 85.00 FEET; THENCE NORTH 89°40'39" EAST, 20.01 FEET; THENCE SOUTH 00°57'39" WEST, 85.00 FEET, CONTAINING 0.04 ACRES (1,700 SQ. FT.), MORE OR LESS, SUBJECT TO ALL RIGHTS-OF-WAY AND EASEMENTS OF RECORD.

WHEREAS, an Offer has been made and accepted to the sell the above described easement for the price of \$3,500.00; and,

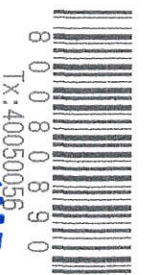
WHEREAS, the attached Permanent Construction Easement will be executed upon passage of this resolution; and,

WHEREAS, the funding for this purchase shall come from the Capital Improvement budget.

NOW, THEREFORE BE IT RESOLVED BY THE CITY COUNCIL FOR THE CITY OF JONESBORO THAT:

Section 1: The Mayor and City Clerk are hereby authorized to execute the documents necessary to effectuate this transaction.

PASSED AND APPROVED THIS 17<sup>TH</sup> DAY OF SEPTEMBER, 2019.





2019R-020946

FILED

JONESBORO DISTRICT

CRAIGHEAD COUNTY, ARKANSAS

CANDACE EDWARDS, CLERK & RECORDER

10/10/2019 01:27:57 PM

FEE: 20.00

PAGES: 2

BELINDA GARRISON

Return recorded document to:  
CITY OF JONESBORO  
300 South Church Street  
Jonesboro, AR 72401

The above space is reserved for Craighead County recording information

**PERMANENT CONSTRUCTION EASEMENT**

**KNOW ALL MEN BY THESE PRESENTS:**

That ESTHER BUTLER, hereinafter referred to as Grantor (whether one or more), does hereby dedicate, grant and convey unto the Public, and that the **CITY OF JONESBORO**, a Municipal Corporation of the State of Arkansas, hereinafter referred to as Grantee, does hereby accept on behalf of the public, for use as a permanent construction easement across the following described real property in Craighead County, State of Arkansas, to-wit:

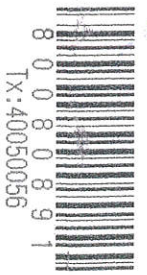
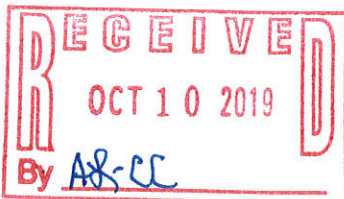
*PART OF THE SOUTHEAST QUARTER OF THE SOUTHEAST QUARTER OF SECTION 07, TOWNSHIP 14 NORTH, RANGE 04 EAST, JONESBORO, CRAIGHEAD COUNTY, ARKANSAS, BEING MORE PARTICULARLY DESCRIBED AS FOLLOWS:*

*BEGINNING AT THE SOUTHEAST CORNER OF SECTION 07, TOWNSHIP 14 NORTH, RANGE 04 EAST, JONESBORO, CRAIGHEAD COUNTY, ARKANSAS; THENCE NORTH 00°57'39" EAST, ALONG THE EAST LINE OF SAID SECTION 07, 499.00 FEET; THENCE SOUTH 89°40'39" WEST, LEAVING SAID EAST LINE, 15.00 FEET TO THE POINT OF BEGINNING PROPER; THENCE CONTINUE SOUTH 89°40'39" WEST, 20.01 FEET; THENCE NORTH 00°57'39" EAST, 209.00 FEET; THENCE NORTH 89°40'39" EAST, 20.01 FEET; THENCE SOUTH 00°57'39" WEST, 209.00 FEET, CONTAINING 0.10 ACRES (4,180 SQ. FT.), MORE OR LESS, SUBJECT TO ALL RIGHTS-OF-WAY AND EASEMENTS OF RECORD.*

SUBJECT TO EASEMENTS, RESTRICTIONS, RESERVATIONS AND RIGHTS-OF-WAY OF RECORD.

IN ACCORDANCE with Public Law 91-646, Uniform Relocation Assistance and Real Property Acquisition Policies Act, the Grantor has the right to receive just compensation for the subject property. Also, the Grantor is entitled to an appraisal of the subject property. The Grantor accepts three thousand five hundred dollars (\$3,500.00) from the City as just compensation for execution of this Permanent Easement and hereby releases the City from the obligation of providing an appraisal.

This easement and right of way is for the purpose of constructing and maintaining a city street with associated amenities including utilities. Any other use of this area, other than by record owners, shall only be granted by record owners, but they are not precluded from using or granting other use, so long as same does not interfere unreasonably with the express purpose intended.





This grant of easement and right of way shall be binding upon the heirs, successors, administrators and assigns of the grantors.

IN WITNESS WHEREOF, the grantors have executed this instrument on the 7 day of OCTOBER, 2019.

Owner Info

BY:

Name Esther Butler Name \_\_\_\_\_

Signature Esther Butler Signature \_\_\_\_\_

ACKNOWLEDGMENT

STATE OF ARKANSAS.

COUNTY OF CRAIGHEAD.

On this day before me, the undersigned officer, personally appeared ESTHER BUTLER, to me well known to be the person whose name is subscribed to the foregoing instrument, and acknowledged that he had executed the same for the purpose therein stated and set forth.

WITNESS my hand and seal this 7 day of OCTOBER, 2019.

Notary Public (Signature): M. Morris

My Commission Expires: 4/20/27

