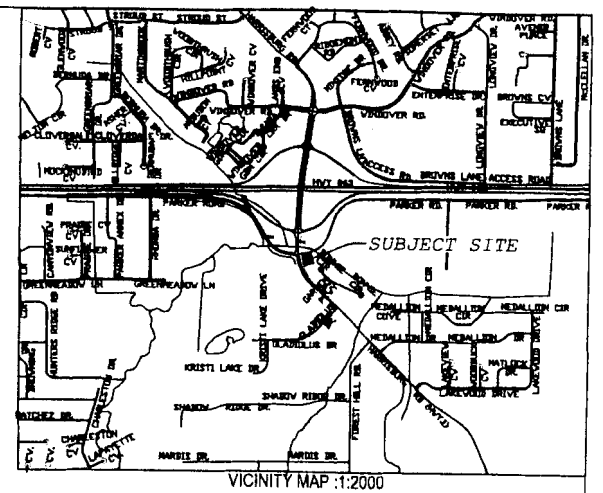
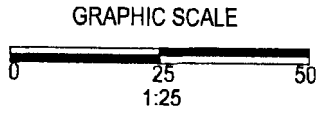
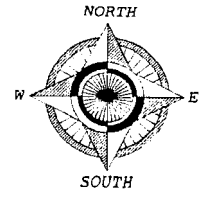


**REZONING REQUEST**  
R-1 TO CR-1




**DESCRIPTION**

ALL THAT PART OF LOT 2 OF THE REPLAT OF SIROIS 2ND ADDITION TO THE CITY OF JONESBORO, ARKANSAS, AS SHOWN BY PLAT IN DEED RECORD 179 PAGE 43, SUBJECT TO BILL OF ASSURANCE IN DEED RECORD 310 PAGE 31 AND TO EASEMENTS AS SHOWN ON RECORDED PLAT, LESS AND EXCEPT ARKANSAS STATE HIGHWAY #1 RIGHT OF WAY.

**SURVEYORS CERTIFICATION**

I HEREBY CERTIFY THAT, I HAVE MADE A RETRACEMENT SURVEY OF THE ABOVE DESCRIBED LANDS AND THAT ALL PROPERTY LINES AND CORNER MONUMENTS HAVE BEEN CORRECTLY ESTABLISHED, TO THE BEST OF MY PROFESSIONAL KNOWLEDGE AND ABILITY.

*Jeff Wayne Harlan*  
 JEFF WAYNE HARLAN  
 PROFESSIONAL SURVEYOR NO. 1538  
 3/27/07



LOT 2  
OF THE REPLAT  
OF  
SIROIS 2ND ADDITION  
TO THE  
CITY OF JONESBORO

**LEGEND**

- SRBR - SET 1/2" REBAR W/ CAP
- FRBR - FOUND 1/2" REBAR
- AHTD - FOUND HIGHWAY DEPT. MONUMENT
- FIP - FOUND IRON PIPE

DELTA LAND SURVEYING LLC 406 CR 344 - JONESBORO, ARKANSAS - 72401 OFFICE 870.930.5171 - FAX 870.268.8360	
DRAWN BY: JWH	JOB # 0207103
1:25	