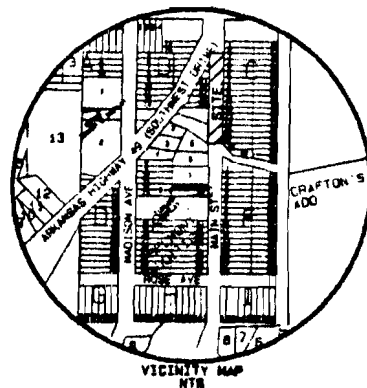
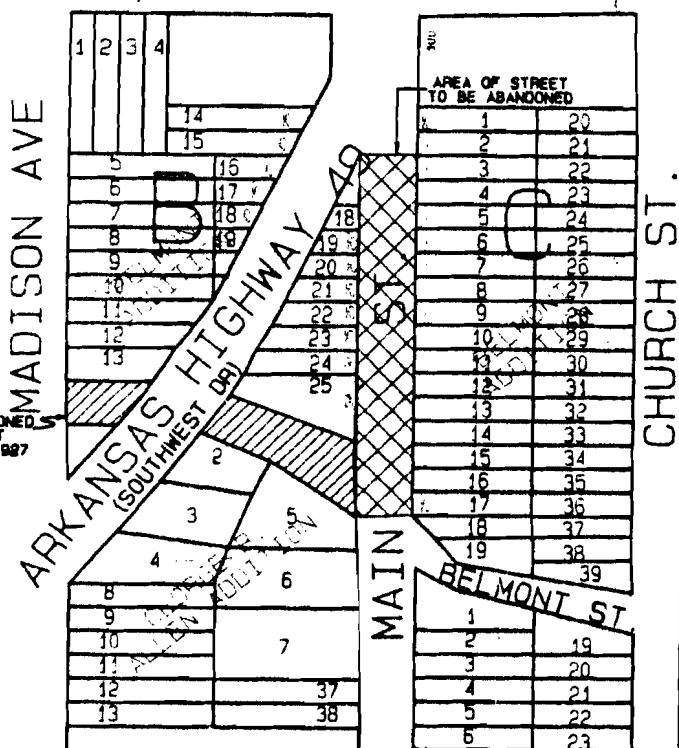




AS PER CITY OF JONESBORO
BLOCK MAPS.



PREVIOUSLY ABANDONED
BELMONT STREET
CLOSED BY ORD. # 987
DATED 11/3/88



OWNERS OF ADJACENT LOTS AS FOLLOWS:


BLOCK "C" OF BELMONT ADDITION
LOTS 3, 4, 12, 13 - JAMESENA LYLE MAY
LOTS 5 & 6 - REAL ESTATE SOLUTIONS INC.
LOTS 7-11; 14-19 - JUANITA EBBERT

BLOCK "B" OF BELMONT ADDITION
LOTS 16 & 17 - JUANITA EBBERT
LOTS 18 - 25 - FOWLER FOODS


ABANDONED BELMONT STREET - FOWLER FOODS

LEGAL DESCRIPTION:

ALL THAT PART OF MAIN STREET (60.00 FEET WIDE) WHICH LIES WEST OF LOTS 3 THROUGH 17 OF BLOCK "C" AND EAST OF LOTS 16 THROUGH 25 OF BLOCK "B" AND THAT PART OF THE ABANDONED BELMONT STREET LYING EAST OF ARKANSAS HIGHWAY 49 (SOUTHWEST DRIVE) AND WEST OF MAIN STREET. ALL IN BELMONT ADDITION TO THE CITY OF JONESBORO, ARKANSAS.



GRAPHIC SCALE 1"=200'



CLIENT
FOWLER FOODS

STREET ABANDONMENT

THAT PART OF MAIN STREET LYING WEST OF LOTS 3 - 17, BLOCK "C" AND EAST OF THE ABANDONED BELMONT STREET AND LOTS 16 - 25, BLOCK "B" OF BELMONT'S ADDITION TO JONESBORO, ARKANSAS

HAYWOOD, KENWARD, BARE & ASSOCIATES, INC.

CIVIL ENGINEERING - SURVEYING - PLANNING

3301 E. HIGHLAND DRIVE
JONESBORO, ARKANSAS 72401
TEL 870-932-2019 FAX 870-932-1078

REVISIONS

| DATE | BY | DESCRIPTION |
|------|----|-------------|
| | | |
| | | |
| | | |
| | | |

| | |
|----------|--------|
| DRAWN BY | SHEET |
| J. HOOTS | 1 OF 1 |

| | |
|--------|-----------|
| DATE | SCALE |
| 8/9/99 | 1" = 200' |

| | |
|---------|-------------|
| JOB NO. | DRAWING NO. |
| 300261 | G-207 |