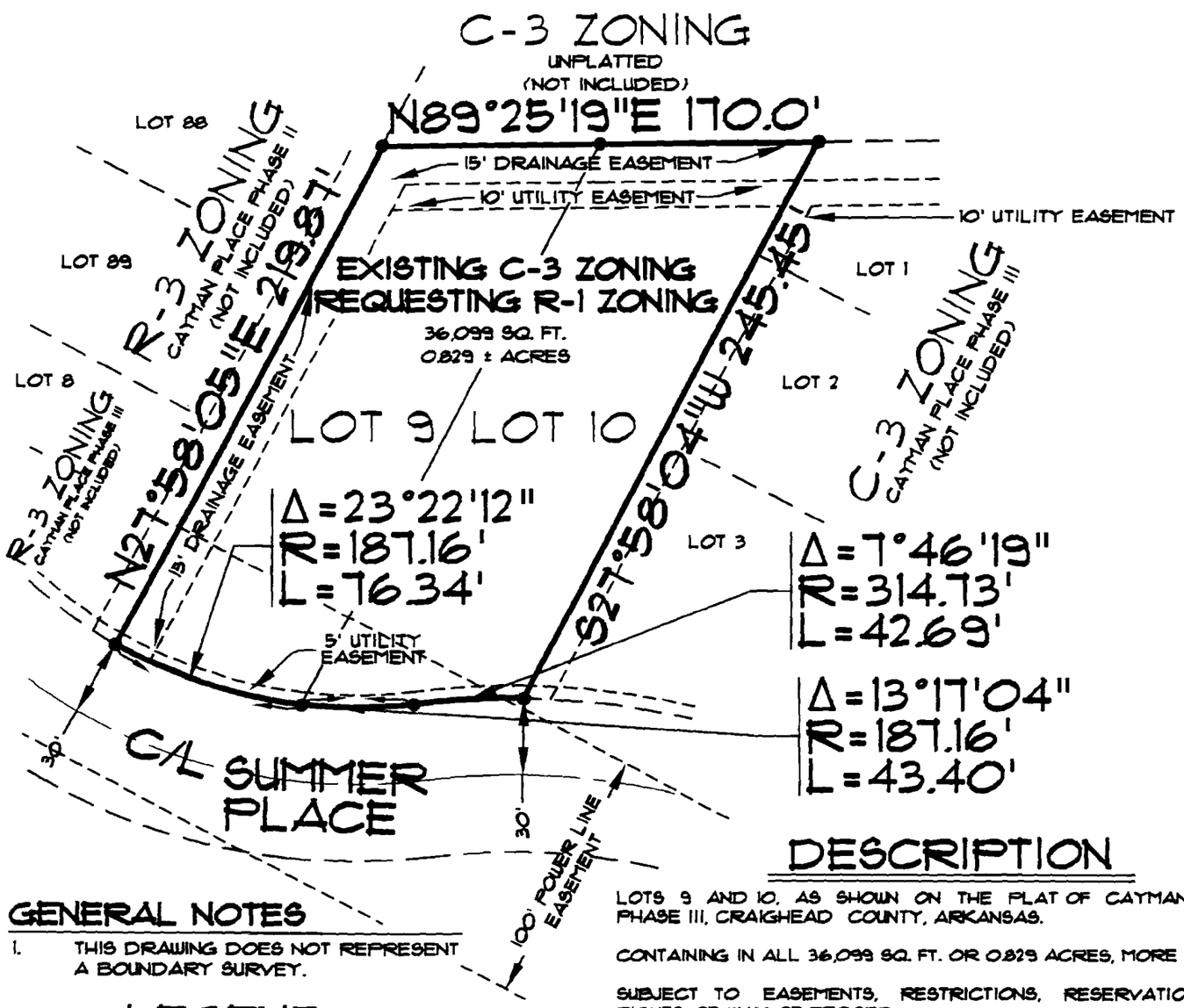

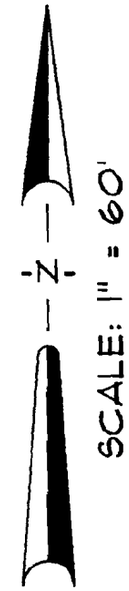

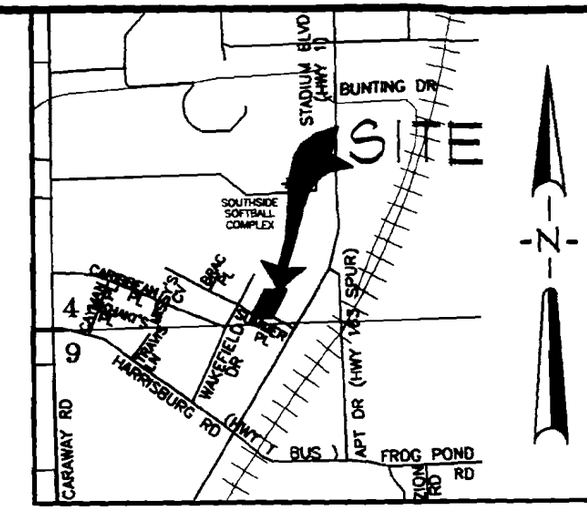

VICINITY MAP

NOT TO SCALE

OWNER'S CERTIFICATION

WE HEREBY CERTIFY THAT WE ARE THE OWNERS OF PROPERTY AS DESCRIBED HEREON. THAT WE REQUEST THE REZONING OF THE PROPERTY SHOWN HEREON AS NOTED.

KENT ARNOLD, PRESIDENT/SECRETARY
ARNS, INC.

DESCRIPTION

LOTS 9 AND 10, AS SHOWN ON THE PLAT OF CAYMAN PLACE PHASE III, CRAIGHEAD COUNTY, ARKANSAS.

CONTAINING IN ALL 36,099 SQ. FT. OR 0.829 ACRES, MORE OR LESS.

SUBJECT TO EASEMENTS, RESTRICTIONS, RESERVATIONS AND RIGHTS-OF-WAY OF RECORD.

GENERAL NOTES

1. THIS DRAWING DOES NOT REPRESENT A BOUNDARY SURVEY.

LEGEND

= BOUNDARY LINE

© Copyright 1999 A.E. & T., LLC

DATE	REVISIONS	BY

ASSOCIATED ENGINEERING AND TESTING, LLC
CIVIL ENGINEERING, LAND SURVEYING AND MATERIALS TESTING
1721 DAN AVENUE - JONESBORO, AR 72401
PH: 870-932-3594 FAX: 870-932-1554

REZONING REQUEST
LOTS 9 & 10
CAYMAN PLACE PHASE III
JONESBORO, ARKANSAS

DRAWN: KLS/CADD	CHECKED: KLS	DATE: 07/14/99	SHEET
SCALE: 1" = 60'	CADD FILE: 99146-02	DWG#: 0413043.0001	1 OF 1