

**WRIGHT'S 2024 REPLAT
OF WRIGHT MINOR PLAT
TO THE CITY OF JONESBORO, ARKANSAS**
5195 S. Stadium Boulevard

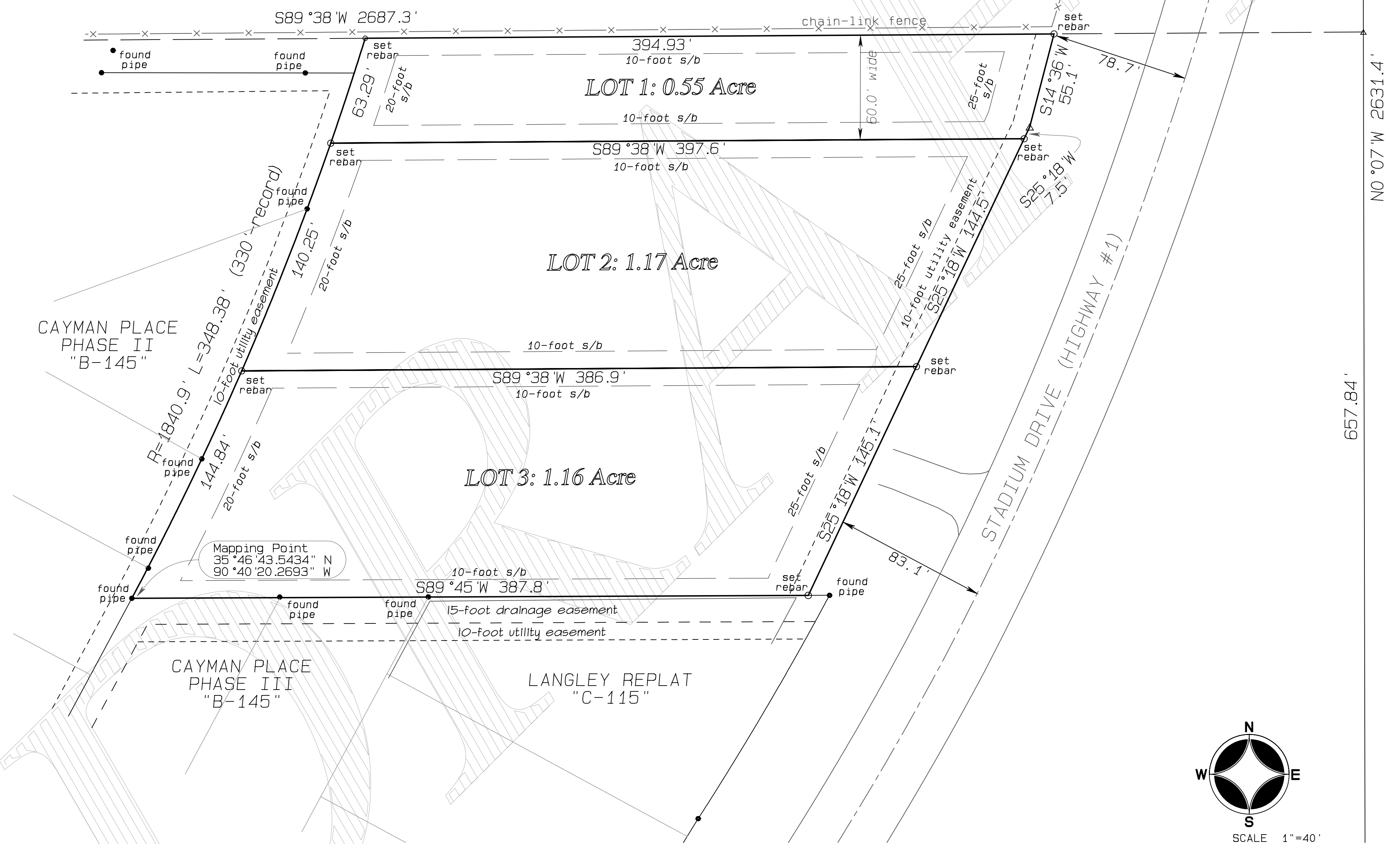
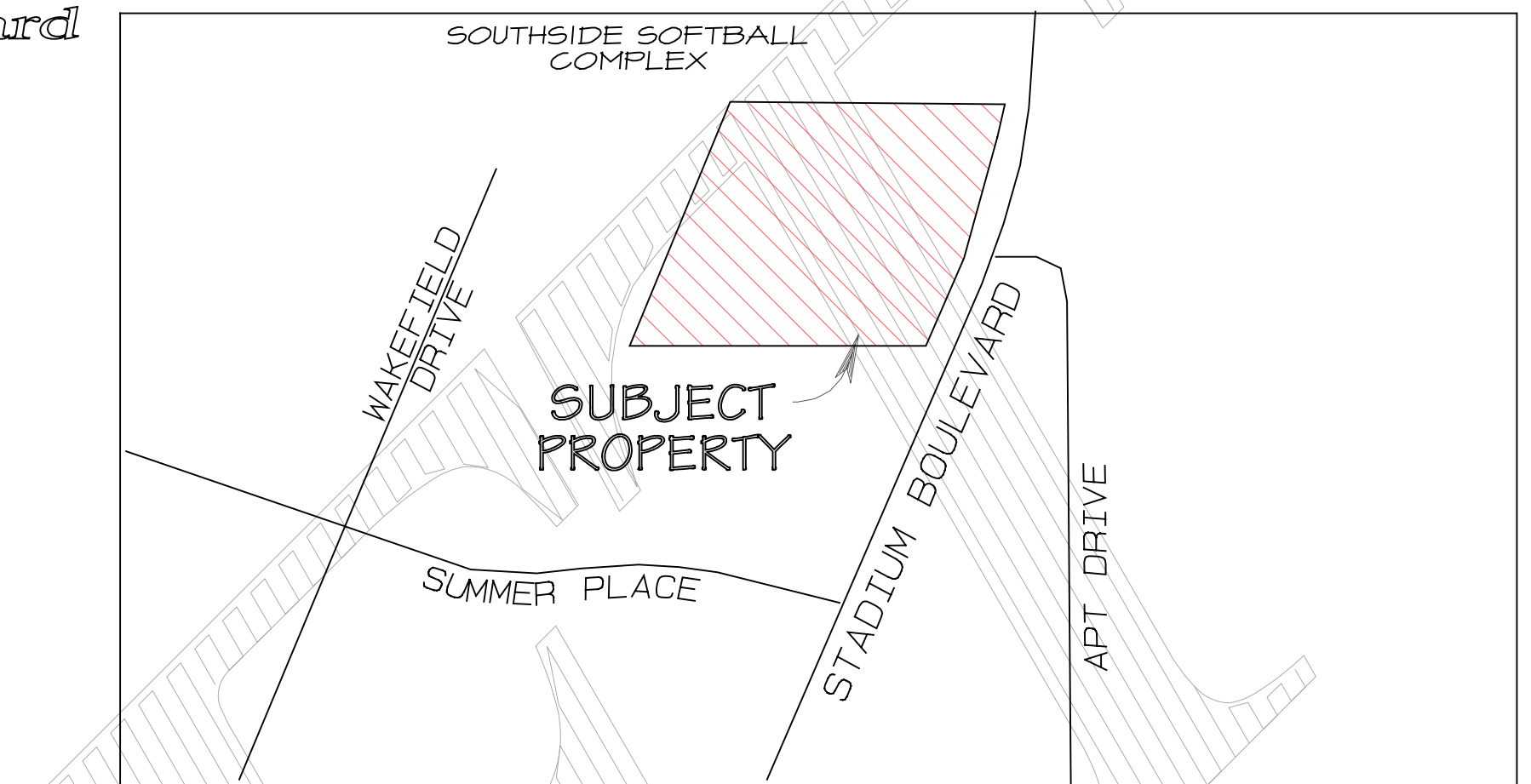
VICINITY MAP: not to scale

LEGAL DESCRIPTION:

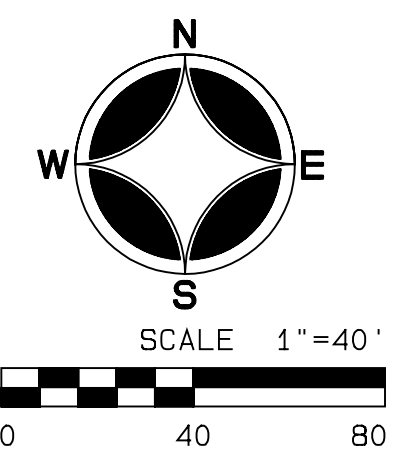
A Replat of the following described lands in Craighead County, Arkansas, to-wit:

Wright Minor Plat of part of the South Half of the South Half of the Southwest Quarter of Section 4, Township 13 North, Range 4 East to the City of Jonesboro, Arkansas, as shown by a plat of record in Plat Cabinet "C" at Page 376.

Dated: July 11, 2024



NO 07 W 2631.4'
657.84'



ZONING NOTE:

This property is currently zone Commercial (C-3).

FLOOD NOTE:

This property is not located in a 100-year flood zone according to the FIRM for the City of Jonesboro, Arkansas, map no. 05031C0134C dated September 27, 1991.

OWNERS CERTIFICATION:

We, the owners of the lands platted and described hereon, do hereby accept the plan of replat as shown further dedicating all easements and rights of way to public use.

WRIGHT'S 2024
REPLAT

Bradley P. Hancock
Surveying & Mapping
PO Box 1522
Paragould, Arkansas