



Owned by the Citizens of Jonesboro

May 27, 2015

City of Jonesboro
P.O. Box 1845
Jonesboro, AR 72403
Attn: Donna Jackson, City Clerk

Re: Alley Abandonment
Northwest Addition
South of Word Street
Jonesboro, Craighead County, AR

Dear Donna,

City Water and Light has no objection with the abandonment of a twenty (20) foot alley lying east of Lots 53-56 and west of Lots 49-52 of the plat of Northwest Addition, Jonesboro, Craighead County, Arkansas, being more particularly described as follows: A twenty (20) by two hundred twenty five (225) foot alley between Lots 49-56, as platted on the Northwest Addition in the Office of the Circuit Clerk for Jonesboro, Craighead County, Arkansas.

Please call if you have questions.

A handwritten signature in black ink, appearing to read "Jake Rice, III", is written over a horizontal line.

Jake Rice, III P.E.
Manager, City Water & Light

Enclosures

Cc: J. Murl Smith

Jake Rice III, MANAGER

CITY WATER & LIGHT • 400 East Monroe • P.O. Box 1289 • Jonesboro, Arkansas 72403-1289 • 870/935-5581

To: J.Murl Smith

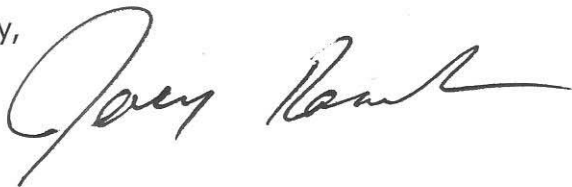
From: Suddenlink Communications, Inc.

Date: March 17, 2015

Re: Utility Easement Abandonment Request

Suddenlink Communications, Inc. has no objection to the abandonment of the right-of-way of 2nd Street, between Johnson Avenue and Word Street and the right-of-way of a 20 ft. alley between Lot's 49 through 56, inclusively located in Jonesboro, Craighead County, Arkansas, provided that the existing utility easements are retained and maintained.

Respectfully,

A handwritten signature in black ink, appearing to read "Joey Roach". The signature is fluid and cursive, with a long horizontal stroke at the end.

Joey Roach

Construction Planner

Suddenlink Communications

870.897.5697 | Email: joey.roach@suddenlink.com



AT&T
723 S. Church ST.
B27
Jonesboro, AR
72401
USA

T 870.972.7601
F 870.972.7558
rv3617@att.com
att.com

UTILITY RELEASE FORM

TELECOMMUNICATIONS EASEMENT ABANDONMENT REQUEST

I have been notified of the petition to vacate the following described as follows:

THE RIGHT-OF-WAY OF A 20 FOOT ALLEY BETWEEN LOTS 49 THROUGH 56, INCLUSIVLEY OF NORTHWEST ADDITION TO JONESBORO, AR, CRAIGHEAD COUNTY, AR.

UTILITY COMPANY COMMENTS:

No objections to the vacation(s) described above.


No objections to the vacation(s) described above, provided the following described easements are retained.

Objections to the vacation(s) described above, reason described below:

Rodney Vanhoozer

MGR. AT&T ENGINEERING

Signature of Utility Company Representative

 DATE: 5-26-15



CenterPoint Energy
401 W. Capitol, Suite 600
Little Rock, AR 72201
CenterPointEnergy.com

UTILITY RELEASE FORM

General Utility Easement, Public Access Easement, Alley, Street, R.O.W.

Utility Company: CenterPoint Energy Date: 4/28/2014

Requested Abandonment: Abandon 20' alley southwest of the intersection of W Word St. and Main St. in Jonesboro, Arkansas

Also, abandon a 50' section of 2nd St. ROW south of W. Word St. in Jonesboro, Arkansas.

Legal Description:

20' Alley – The ROW of a 20 ft. alley between lots 49 through 56, inclusively, Northwest Addition. State Plane Coord: N:553823.204 E:1697729.053

2nd St. ROW: The ROW of 2nd Street, South of Word Street and West of lots 53 through 56, inclusively, of Northwest Addition. State Plane Coord: N:554053.785, E:1697590.508

UTILITY COMPANY COMMENTS:

No objections to the abandonment(s) described above and illustrated in Exhibit A.


No objections to the abandonment (s) described above, provided the following easements are retained (Exhibit A).

Objects to the abandonment(s) described above, reason described below.

Described reasons for objection or easements to be retained.

N/A


Signature of Utility Company Representative


Title