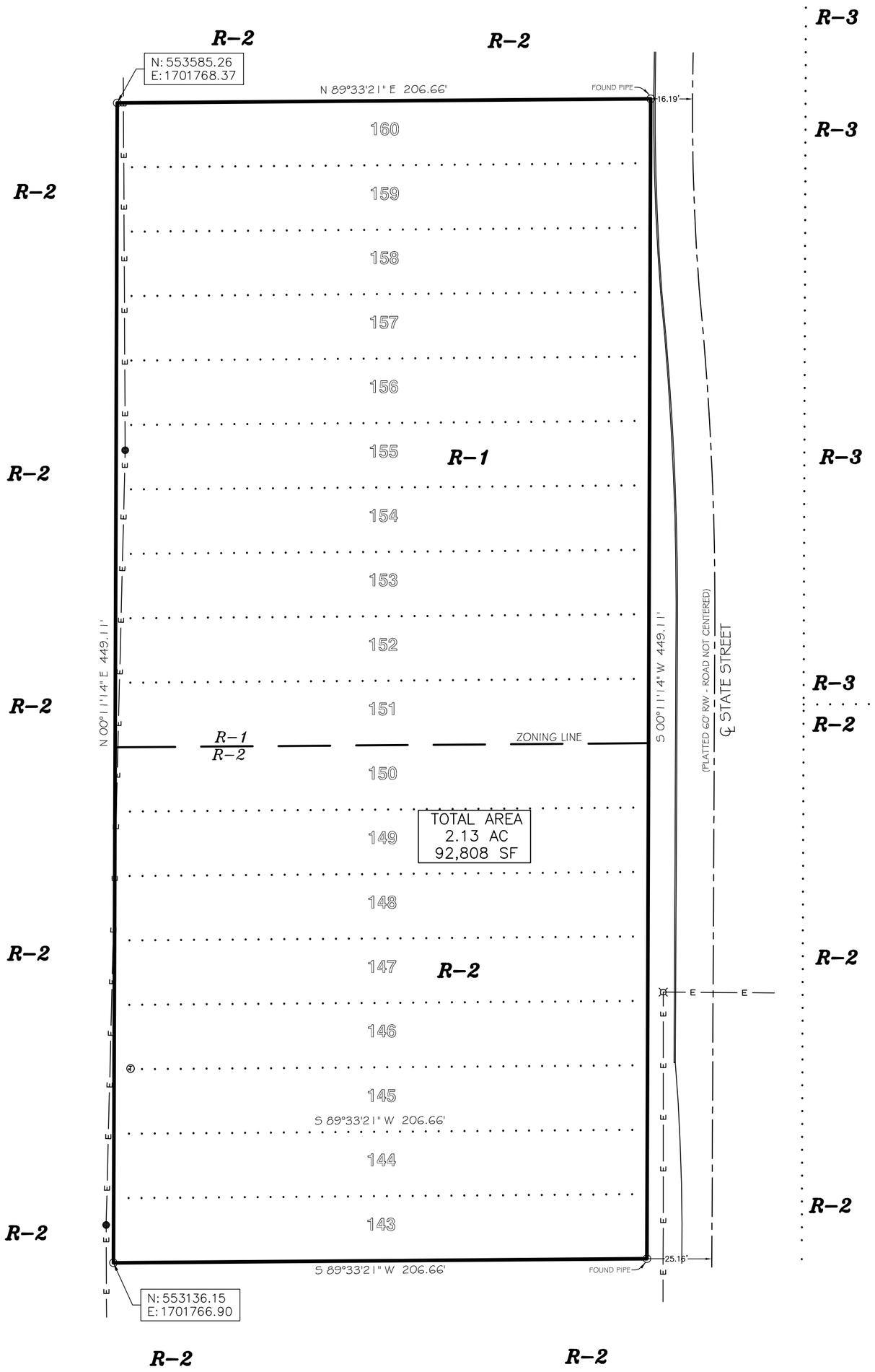

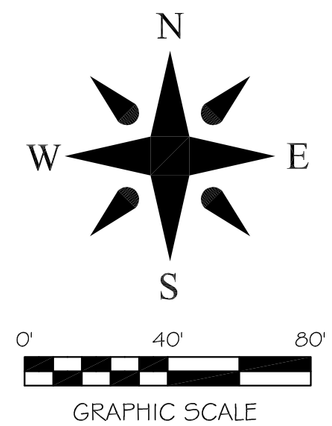

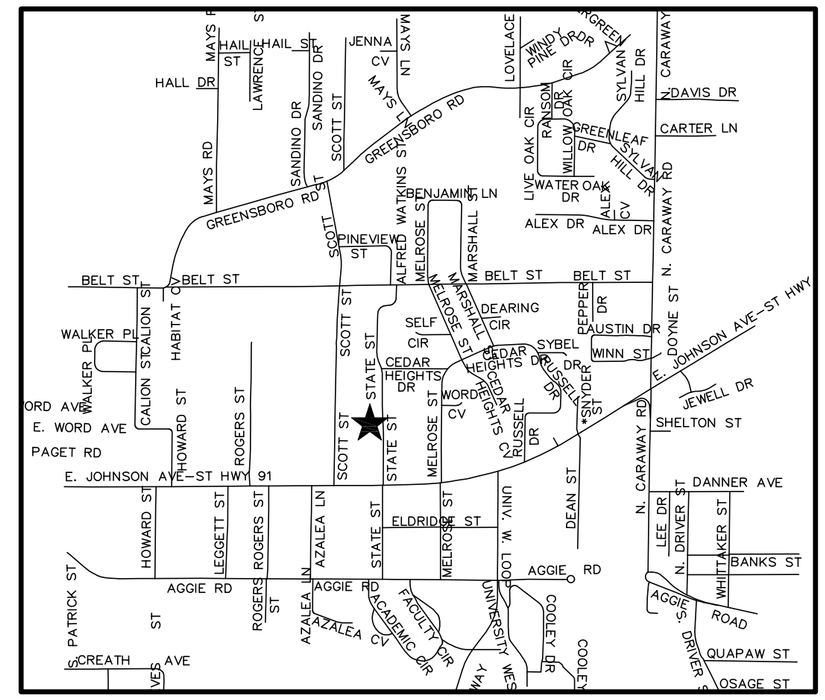

VICINITY MAP N.T.S.

EXISTING R-1 and R-2 ZONING
REQUESTED RS-8 ZONING

LEGAL DESCRIPTION:

Lots 143 through 160 of College Place Addition, Jonesboro, Craighead Co., Arkansas.

CERTIFICATE OF SURVEY:

To all parties interested in Title to these premises: I hereby certify that I have prior to this day made a survey of the above described property as shown on the Plat of Survey hereon. The property lines and corner monuments, to the best of my knowledge and ability, are correctly established: the improvements are as shown on the Plat of Survey. Encroachments, if any, as disclosed by Survey, are shown hereon.

NOTES:

1) All bearings are based on Arkansas North State Plane Coordinate system.
2) The closure precision of the plat is in excess of 1' in 100,000'.
3) The research completed for this survey includes Legal Description provided, and our own research at the courthouse.
4) All corner monuments set are 1/2" rebar, unless otherwise noted on the plat.
5) Owner: Habitat For Humanity of Greater Jonesboro
6) Flood Plain: This tract does not lie within the 100-yr Flood Plain per Flood Insurance rate map of Craighead Co., AR, and incorporated areas, Community Panel No. 05031C0044 C, dated 09-27-91.

Drawn By: RE	Checked by: GH
Date 07/05/17	Scale 1"=40'
Job No. 117070	Sheet No. 1 of 1
Section 17	Township 14N
Range 4E	County CRAIGHEAD

ONLY COPIES WITH VIOLET COLORED SIGNATURE ARE ORIGINAL CIVILOGIC COPIES

© 2017, Civilogic

ENGINEERS PLANNERS SURVEYORS

Civilogic

203 Southwest Dr.-Jonesboro, AR-(870)932-7880-www.civilogic.net

REZONING PLAT
FOR
HABITAT FOR HUMANITY OF GREATER JONESBORO
JONESBORO, ARKANSAS

CERTIFICATE OF AUTHORIZATION
CIVILOGIC
No. 329
ARKANSAS-ENGINEER

REGISTERED
STATE OF ARKANSAS
NO. 1590
SIGNATURE
07/05/17
DATE
DANNY R. BURNS
PROFESSIONAL LAND SURVEYOR

JOB NO.: 117070

SHEET NUMBER

1 of 1