



City of Jonesboro

Municipal Center
300 S. Church Street
Jonesboro, AR 72401

Meeting Agenda Public Safety Council Committee

Tuesday, October 18, 2016

5:00 PM

Municipal Center

1. Call To Order

2. Roll Call by City Clerk Donna Jackson

3. Approval of minutes

MIN-16:119

Minutes for the Public Safety Committee Meeting on September 20, 2016

Attachments: [Minutes 092016](#)

4. New Business

Resolutions To Be Introduced

RES-16:132

RESOLUTION BY THE CITY COUNCIL OF THE CITY OF JONESBORO, ARKANSAS to condemn property located at 1207 French Street, owner Duwayne Veteto.

Sponsors: Code Enforcement

Attachments: [Title Report](#)
[inspection report](#)
[County Data](#)
[Pic 1](#)
[Pic 2](#)
[Pic 3](#)
[Pic 4](#)
[Pic 5](#)

RES-16:133

RESOLUTION BY THE CITY COUNCIL OF THE CITY OF JONESBORO, ARKANSAS to condemn property located at 2208 Barnhill, owner Kathrine Elrod.

Sponsors: Code Enforcement

Attachments: [County Data](#)
[inspection report](#)
[Title Report](#)
[Pic 1](#)
[Pic 2](#)
[Pic 3](#)
[Pic 4](#)
[Pic 5](#)

RES-16:134 RESOLUTION BY THE CITY COUNCIL OF THE CITY OF JONESBORO, ARKANSAS to condemn property located at 1506 Pratt Circle, owner Charles Bowman.

Sponsors: Code Enforcement

Attachments: [County Data](#)
[Inspection Report](#)
[Title Report](#)
[Pic 1](#)
[Pic 2](#)
[Pic 3](#)
[Pic 4](#)

5. Pending Items

6. Other Business

COM-16:082 Mosquito Report for Year End 2016

Attachments: [Jonesboro Year End Report 2016.PDF](#)

7. Public Comments

8. Adjournment



City of Jonesboro

300 S. Church Street
Jonesboro, AR 72401

Legislation Details (With Text)

File #: MIN-16:119 **Version:** 1 **Name:**
Type: Minutes **Status:** To Be Introduced
File created: 9/21/2016 **In control:** Public Safety Council Committee
On agenda: **Final action:**
Title: Minutes for the Public Safety Committee Meeting on September 20, 2016
Sponsors:
Indexes:
Code sections:
Attachments: [Minutes 092016](#)

Date	Ver.	Action By	Action	Result
------	------	-----------	--------	--------

Minutes for the Public Safety Committee Meeting on September 20, 2016



City of Jonesboro

Municipal Center
300 S. Church Street
Jonesboro, AR 72401

Meeting Minutes Public Safety Council Committee

Tuesday, September 20, 2016

5:00 PM

Municipal Center

1. Call To Order

2. Roll Call by City Clerk Donna Jackson

Mayor Harold Perrin was in attendance.

Present 4 - Gene Vance;Chris Gibson;Mitch Johnson and Todd Burton

Absent 1 - Chris Moore

3. Approval of minutes

MIN-16:106

Public Safety Committee Meeting Minutes for August 16, 2016

A motion was made by Councilman Chris Gibson, seconded by Councilman Todd Burton, that this matter be Passed . The motion PASSED with the following vote.

Aye: 3 - Gene Vance;Chris Gibson and Todd Burton

Absent: 1 - Chris Moore

4. New Business

Ordinances To Be Introduced

ORD-16:056

AN ORDINANCE AUTHORIZING THE CITY OF JONESBORO TO AMEND THE 2016 ANNUAL BUDGET FOR THE POLICE DEPARTMENT AND DECLARING AN EMERGENCY FOR THE OPERATIONAL CONTINUITY OF THE CITY OF JONESBORO, ARKANSAS

Mayor Perrin stated that this is a new Sergeant position and as far as the budget is concerned it is around \$2,476 from now until the end of the year.

A motion was made by Councilman Gene Vance, seconded by Councilman Chris Gibson, that this matter be Recommended to Council . The motion PASSED with the following vote.

Aye: 3 - Gene Vance;Chris Gibson and Todd Burton

Absent: 1 - Chris Moore

Resolutions To Be Introduced

RES-16:104

A RESOLUTION APPROVING AND ADOPTING THE CONTENTS OF THE POLICY AND PROCEDURES MANUAL OF THE POLICE DEPARTMENT IN THEIR ENTIRETY

Mayor asked if Chief Elliot could come to the podium to speak. Chief Elliott stated that since he took over, they have made some modifications to their policy and procedures manual. He stated every one of them has been reviewed. We always go by best practices of the industry. We base these on the International Chiefs Association and the State's Chiefs Association on policies and procedures. Most of them were not out of align, but we did clean up some things throughout that. We are at the next phase that it needs to be adopted by the Council. After this step, it goes through our accreditation process that we are in the process of being a state accredited agency.

Mayor Perrin stated he thought they saved a lot when they went from Calea. He stated he thought they were drafting the State's Police Chiefs Association and adopting those. Chief Elliott said that under Calea, when we went under that concept, it cleaned up a lot of our policies. As laws change across the country so do some of the policies, and we have made those additions. We are going with nationally recognized practices and procedures that are adopted by the state and national organizations of Chiefs of Police. Chief Elliot stated this is a cleanup. Mayor Perrin said the appreciated that they are doing that on the state level because that saved us a bunch of money from Calea. He stated that you can Police within your own. Chief Elliot said that was correct. He said we still want to show the state and the city that we are a professional organization of men and women.

A motion was made by Councilman Gene Vance, seconded by Councilman Chris Gibson, that this matter be Recommended to Council . The motion PASSED with the following vote.

Aye: 3 - Gene Vance;Chris Gibson and Todd Burton

Absent: 1 - Chris Moore

5. Pending Items**6. Other Business****COM-16:073**

Mosquito Report for August, 2016

Chairman Mitch Johnson stated that the mosquitoes have slacked off at his residence. However, they have not slacked off enough to suit him, but maybe we will get that here in a few weeks. Councilman Vance asked if he was talking about the mosquitoes or the sprayers. Chairman Johnson said probably both. Mayor Perrin stated that he was glad that we did start on Councilman Moore's recommendation in doing that flyover every week. He said we did miss one or two of those due to weather, but other than that it was almost every week. He said he thought that really helped. Mayor Perrin said we will try to do that same thing next year. Chairman Johnson said they are still here and they were a little thick last night.

7. Public Comments**8. Adjournment**

A motion was made by Councilman Gene Vance, seconded by Councilman Todd Burton, that this meeting be Adjourned . The motion PASSED with the following vote.

Aye: 3 - Gene Vance;Chris Gibson and Todd Burton

Absent: 1 - Chris Moore



Legislation Details (With Text)

File #:	RES-16:132	Version:	1	Name:	Condemnation at 1207 French Street
Type:	Resolution	Status:		Status:	To Be Introduced
File created:	9/22/2016	In control:		In control:	Public Safety Council Committee
On agenda:	10/18/2016	Final action:		Final action:	
Title:	RESOLUTION BY THE CITY COUNCIL OF THE CITY OF JONESBORO, ARKANSAS to condemn property located at 1207 French Street, owner Duwayne Veteto.				
Sponsors:	Code Enforcement				
Indexes:	Condemnation				
Code sections:					
Attachments:	Title Report inspection report County Data Pic 1 Pic 2 Pic 3 Pic 4 Pic 5				

Date	Ver.	Action By	Action	Result
------	------	-----------	--------	--------

RESOLUTION BY THE CITY COUNCIL OF THE CITY OF JONESBORO, ARKANSAS to condemn property located at 1207 French Street, owner Duwayne Veteto.

WHEREAS, the above mentioned property has been inspected and has been determined unsuited for human habitation.

WHEREAS, all of the stipulations have been met in the condemnation process to proceed with the condemnation of this property.

NOW, THEREFORE BE IT RESOLVED BY THE CITY COUNCIL OF THE CITY OF JONESBORO, ARKANSAS THAT: the city should proceed with the condemnation of the property located at: 1207 French Street.



LENDERS TITLE
C O M P A N Y

2207 Fowler Avenue
Jonesboro, Arkansas 72401
Phone: 870-935-7410
FAX: 870-935-6548

LIMITED TITLE SEARCH

Date: June 27, 2016
Prepared For: Michael Tyner
File Number: 16-070972-300

Lenders Title Company hereby certifies that the records of the Circuit Clerk of Craighead County, Arkansas have been examined as to the following described property from March 15, 1988 at 7:30 AM to May 31, 2016 at 7:30 AM:

Lots 3 and 4 in Block 12 of Cartwright and French's Addition to the City of Jonesboro, Arkansas.

The following instruments were found of record during the aforementioned period which affect the above described property:

WARRANTY DEED from James C. Veteto and Betty Veteto, his wife, to Duawayne Veteto, dated November 10, 1987, filed March 15, 1988 at 2:45 PM, recorded in Deed Book 357 Page 297 in the records of Jonesboro, Craighead County, Arkansas.

TAX LIEN executed by Michael Tyner, against Duawayne Veteto, approved by Carol Duncan Jonesboro City Attorney, dated August 3, 2015, filed August 12, 2015 at 11:38 PM, recorded in Document Number JB2015R-012649 in the records of Jonesboro, Craighead County, Arkansas.

TAX LIEN executed by Michael Tyner, against Duawayne Veteto, approved by Carol Duncan Jonesboro City Attorney, dated October 1, 2015, filed October 26,, 2015 at 1:52 PM, recorded in Document Number JB2015R-016754 in the records of Jonesboro, Craighead County, Arkansas.

STATE TAX LIEN executed by Timothy J. Leathers, Director of the Department of Finance and Administration, State of Arkansas, against Duawayne Veteto, dated December 31, 2015, filed January 7, 2016 at 2:23 PM, recorded in Document Number JB2016J-000089 in the records of Jonesboro, Craighead County, Arkansas.

REAL ESTATE TAXES for the year 2014 have not been paid and are now delinquent, real estate taxes for the year 2015 have not been paid and are now due. (Parcel Number 01-144073-11800)

Judgments have been checked on Duawayne Veteto during the aforementioned period, and the following were found:

See Above

This Limited Title Search is intended for the exclusive use of the addressee for informational purposes only. Lenders Title Company is not expressing or attempting to express an opinion as to the validity of the title to the above described property nor as to the validity of any encumbrances, both recorded and unrecorded, that pertain to the above described property. While Lenders Title Company believes that the information stated above is accurate, no assurances are made nor is any liability assumed by Lenders Title Company for any incorrect information stated herein or omitted herefrom. For assurances as to the title to the above described property, addressee should obtain a title insurance policy.

Sincerely,

Lenders Title Company



By: Rachel Hendrix



DEPARTMENT OF INSPECTION AND CODE ENFORCEMENT

RESIDENTIAL BUILDING INSPECTION REPORT

DATE OF INSPECTION:	5-13-16					
PROPERTY ADDRESS:	1207 FRENCH					
PROPERTY OWNER:	DUWAYNE VETETO ETAL					
OCCUPIED: YES NO X						
BUILDING ELEMENT		1 thru 5 CONDITION				NOTES & COMMENTS
	VERY POOR				VERY GOOD	
Foundation Type: Piers Solid Slab	5					MOBILE HOME ON PIERS, IN BAD SHAPE
Front Porch Type: Wood Concrete		4				WOODEN PORCH IN BAD SHAPE ,ROTTED AND FALLING DOWN
Exterior Doors and Windows Type: Wood Vinyl Aluminum		4				METAL MOBILE HOME DOORS , ROTTED AND WEATHERED WATER DAMAGED
Roof Underlay Type: OSB/ Plywood 1x6 metal			3			OLD ROOF , MOBILE HOME ROOF
Roof Surface Type: Metal 3-Tab Shingles Dimensional Shingles						MOBILE HOME ROOF
Chimney						N/A
Siding Type: Wood Lap Vinyl Masonite Aluminum			3			OLD METAL SIDING, WEATHERED AND NEEDS REPLACED OR PAINTED
Fascia and Trim Type Wood Vinyl Coil						N/A
Interior Doors Type: Hollow Wood Solid Wood						HOLLOW DOORS IN BAD SHAPE, NEEDS REPLACED

Interior Walls Type Wood Frame Metal Frame Sheetrock Stucco		4				WEATHERED AND ROTTED,NEEDS REPLACED
Ceilings Type: Sheetrock Stucco Ceiling Tile		4				SHEETROCK CEILINGS NEED REPLACED
Flooring Underlay Type: 1x6 center match OSB Plywood	5					OSB UNDERLAY FALLING IN AND ROTTED THROUGHOUT THE HOME
Flooring Surfaces Type: Carpet Linoleum Hard Wood Vinyl		4				OLD CARPET AND LINOLEUM NEEDS REPLACED
Electrical	5					NOT TO CODE
Heating	5					NOT TO CODE
Plumbing	5					NOT TO CODE
In my opinion, this structure		is	X	is not	Suitable for human habitation.	
In my opinion this structure		is	X	is not	Physically feasible for rehabilitation.	
In my opinion, this structure		is	X	is not	Economically feasible for rehabilitation.	
In my opinion, this structure	X	is		is not	A public safety hazard and should be condemned immediately.	
EMERGENCY ACTION IS WARRANTED: YES X NO						
HOUSE WAS NOT SECURED AT TIME OF INSPECTION						
Tim Renshaw, Chief Building Inspector						Other Signature
						
Municipal Building, 300 South Church Jonesboro, Ar./ Phone 870-336-7194/ Fax 870-336-1358						

VETETO DUWAYNE ETAL

1207 FRENCH ST
JONESBORO, AR 72401-1648

Basic

Land

Sales

Valuation

Improvements

Map View

Basic Info

Parcel Number:	01-144073-11800
County Name:	Craighead County
Ownership Information:	VETETO DUWAYNE ETAL 1207 FRENCH ST JONESBORO, AR 72401-1648 <u>Map This Address</u>
Billing Information :	VETETO DUAWAYNE 1207 FRENCH ST JONESBORO AR 72401-1648
Total Acres:	0.00
Timber Acres:	0.00
Sec-Twp-Rng:	07-14-04
Lot/Block:	3-4/12
Subdivision:	CARTWRIGHT & FRENCH ADD
Legal Description:	CARTWRIGHT & FRENCH ADD LOTS 3-4
School District:	J JB JONESBORO CITY
Homestead Parcel?:	No
Tax Status:	Taxable
Over 65?:	No





Legislation Details (With Text)

File #:	RES-16:133	Version:	1	Name:	Condemnation at 2208 Barnhill
Type:	Resolution	Status:		Status:	To Be Introduced
File created:	9/22/2016	In control:		In control:	Public Safety Council Committee
On agenda:	10/18/2016	Final action:		Final action:	
Title:	RESOLUTION BY THE CITY COUNCIL OF THE CITY OF JONESBORO, ARKANSAS to condemn property located at 2208 Barnhill, owner Kathrine Elrod.				
Sponsors:	Code Enforcement				
Indexes:	Condemnation				
Code sections:					
Attachments:	County Data inspection report Title Report Pic 1 Pic 2 Pic 3 Pic 4 Pic 5				

Date	Ver.	Action By	Action	Result
------	------	-----------	--------	--------

RESOLUTION BY THE CITY COUNCIL OF THE CITY OF JONESBORO, ARKANSAS to condemn property located at 2208 Barnhill, owner Kathrine Elrod.

WHEREAS, the above mentioned property has been inspected and has been determined unsuited for human habitation.

WHEREAS, all of the stipulations have been met in the condemnation process to proceed with the condemnation of this property.

NOW, THEREFORE BE IT RESOLVED BY THE CITY COUNCIL OF THE CITY OF JONESBORO, ARKANSAS THAT: the city should proceed with the condemnation of the property located at: 2208 Barnhill.

[Links](#)

[Home](#)
[My Account](#)
[Contact Us](#)
[Help](#)

[New Users](#)

[About our Service](#)
[Account Signup](#)
[Test Drive](#)

PARCEL DETAILS

[New Search](#)
[Search Results](#)

Basic Information

Parcel Number: 01-145272-00600
County Name: Craighead County
Ownership Information: ELROD KATHERINE D
 2208 BARNHILL RD
 JONESBORO, AR
[Map This Address](#)
Billing Information : ELROD KATHERINE D
 2208 BARNHILL RD
 JONESBORO AR 72401-
Total Acres: 1.00
Timber Acres: 0.00
Sec-Twp-Rng: 27-14-05
Lot/Block: 1/
Subdivision: ELROD MINOR PLAT
Legal Description: ELROD MINOR PLAT PT SW NW
School District: BY JB BAY JONESBORO
Improvement Districts: Drainage Dist Sub 1-28
Homestead Parcel?: No
Tax Status: Taxable
Over 65?: No

Land Information

Land Divisions:	Land Type	Quantity	Front Width	Rear Width	Depth 1	Depth 2	Quarter
	RESHS	1 lots [0 sqft]	209	209	209	209	

Valuation Information

[View Prior Year Information](#)

	Appraised	Assessed
Land:	10,000	2,000
Improvements:	15,800	3,160
Total Value:	25,800	5,160
Taxable Value:		5,160
Millage:		0.0508
Estimated Taxes [?]:		\$262.13
Assessment Year:		2015

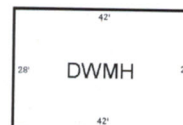
Sales History

No sales history available

Improvement Information

Residential Improvements

Residential Improvement #1



Living Area 1st Floor	1,176
Living Area 2nd Floor	0
Living Area Total SF	1,176
Occupancy Type: Mobile Home	
Grade: D5	
Story Height: 1 Story	
Year Built: Year Built Not Available	

Basement Unfinished	0
Basement Finished w/Partitions	0
Basement Finished w/o Partitions	0
Basement Total SF	0

Effective Age: 25

Construction Type:

Roof Type: *Unkown*

Heat / AC: None

Fireplace: 0

Bathrooms:

Foundation Type: *Unkown*

Floor Type: *Unkown*

Floor Covering:

What do these
OBYI
abbreviations
mean?

A Service Of
Apprentice
Information
Systems, Inc.

[New Search](#)

[Search Results](#)


© 2015 Apprentice InformationSystems, Inc.
[Privacy Policy](#) | [Terms of Use](#)



DEPARTMENT OF INSPECTION AND CODE ENFORCEMENT

RESIDENTIAL BUILDING INSPECTION REPORT

DATE OF INSPECTION:	11-23-15						
PROPERTY ADDRESS:	2208 BARNHILL						
PROPERTY OWNER:	KATHERINE D ELROD						
OCCUPIED: YES NO X							
BUILDING ELEMENT		1 thru 5 CONDITION				NOTES & COMMENTS	
		VERY POOR				VERY GOOD	
Foundation Type: Piers Solid Slab			2				MOBILE HOME ,PIERS
Front Porch Type: Wood Concrete			2				WOOD DECKING AND STEPS ,OLD ROTTED NEEDS REPLACED
Exterior Doors and Windows Type: Wood Vinyl Aluminum			2				SOME BROKEN ,SOME ROTTED NEEDS REPLACED OR REPAIRED
Roof Underlay Type: OSB/ Plywood 1x6 metal		1					WOOD DECKING IS EXPOSED AND ROTTED AND NEEDS REPLACED
Roof Surface Type: Metal 3-Tab Shingles Dimensional Shingles		1					SHINGLES ARE MISSING AND OLD ,NEEDS REPLACED
Chimney							N/A
Siding Type: Wood Lap Vinyl Masonite Aluminum				3			IN FAIR SHAPE , EXPOSED AT SEAMS AND NEEDS PAINT
Fascia and Trim Type Wood Vinyl Coil			2				WOOD FACIA IS WEATHERED AND ROTTED IF NOT MISSING IN PLACES, NEEDS REPLACED
Interior Doors Type: Hollow Wood Solid Wood				3			DOORS ARE MISSING OR WARPED FROM WATER LEAKING FROM ROOF

Interior Walls Type Wood Frame Metal Frame Sheetrock Stucco				3		WOOD FRAME WALLS, EXPOSED FROM SHEETROCK MISSING , ROTTED FROM WATER LEAKS
Ceilings Type: Sheetrock Stucco Ceiling Tile			2			ROTTED AND MOLDED FROM WATER LEAKING FROM ROOF, NEEDS REPLACED
Flooring Underlay Type: 1x6 center match OSB Plywood				3		FLOORS DAMAGED FROM WATER LEAKS, NEEDS REPLACED
Flooring Surfaces Type: Carpet Linoleum Hard Wood Vinyl			2			DAMEAGED FROM WATER LEAKING OR EVEN MISSING IN AREAS ,NEEDS REPLACED
Electrical			2			NOT TO CODE
Heating			2			NOT TO CODE
Plumbing			2			NOT TO CODE
In my opinion, this structure		is	X	is not	Suitable for human habitation.	
In my opinion this structure		is	X	is not	Physically feasible for rehabilitation.	
In my opinion, this structure		is	X	is not	Economically feasible for rehabilitation.	
In my opinion, this structure	X	is		is not	A public safety hazard and should be condemned immediately.	
<p align="center">EMERGENCY ACTION IS WARRANTED: YES X NO</p> <p align="center">PROPERTY WAS SECURED AT TIME OF INSPECTION</p>						
Tim Renshaw, Chief Building Inspector						Other Signature
						
<p align="center">Municipal Building, 300 South Church Jonesboro, Ar./ Phone 870-336-7194/ Fax 870-336-1358</p>						



LENDERS TITLE
C O M P A N Y

2207 Fowler Avenue
Jonesboro, Arkansas 72401
Phone: 870-935-7410
FAX: 870-935-6548

LIMITED TITLE SEARCH

Date: February 2, 2016
Prepared For: City of Jonesboro - Michael Tyner
File Number: 16-070077-300

Lenders Title Company hereby certifies that the records of the Circuit Clerk of Craighead County, Arkansas have been examined as to the following described property from January 10, 1983 at 7:30 AM to January 7, 2016 at 7:30 AM:

Lot 1 of Elrod's Minor Plat as shown by Plat recorded in Plat Cabinet "C" Page 9 at Jonesboro, Arkansas, subject to easements as shown on recorded plat, being more particularly described as follows: A part of the Southwest Quarter of the Northwest Quarter of Section 27, Township 15 North, Range 5 East, Craighead County, Arkansas and being more particularly described as follows: Commencing at the Northwest Corner of the Southwest Quarter of the Northwest Quarter of said Section 27; thence South 834.84 feet to the point of beginning proper; thence North 88 degrees 59 minutes East 208.71 feet; thence South 208.71 feet; thence South 88 degrees 59 minutes West 208.71 feet; thence North 208.71 feet to the point of beginning proper, containing 1.0 acres more or less and being subject to all public and private roads and easements.

The following instruments were found of record during the aforementioned period which affect the above described property:

LAST WILL AND TESTAMENT OF A. H. BARNHILL, SR. filed January 10, 1983 and recorded in Will Record F Page 567 at Jonesboro, Craighead County, Arkansas, leaving caption land to Katherine Deloris Barnhill Elrod.

LAST WILL AND TESTAMENT OF HELEN BARNHILL filed January 10, 1983 and recorded in Will Record F Page 572 at Jonesboro, Craighead County, Arkansas, leaving caption land to Katherine Deloris Barnhill Elrod.

QUITCLAIM DEED from Barry lee Elrod and Rayetta Elrod, his wife, to Katherine Deloris Barnhill Elrod, dated November 14, 1983, filed November 16, 1983 at 9:00 A.M., and recorded in Deed Record 85 Page 136 at Lake City, Craighead County, Arkansas.

ORDER AUTHORIZING FINAL DISTRIBUTION OF ESTATE ASSETS in the Matter of the Estate of Willie Helen Barnhill, Deceased, filed July 30, 1984 and recorded in Probate Record X Page 321 at Jonesboro, Craighead County, Arkansas.

ORDER AUTHORIZING FINAL DISTRIBUTION OF ESTATE ASSETS in the Matter of the

Estate of Alfred Hensley Barnhill, Sr., Deceased, filed July 30, 1984 and recorded in Probate Record X Page 325 at Jonesboro, Craighead County, Arkansas.

MORTGAGE executed by Dallas S. Elrod and Katherine D. Elrod, in favor of United States of America Farmer's Home Administration, dated April 12, 1985, filed April 12, 1985 at 10:20 AM, recorded in Mortgage Book 288 Page 35 in the records of Jonesboro, Craighead County, Arkansas, securing the amount of \$43,000.00.

MORTGAGE executed by Dallas S. Elrod and Katherine D. Elrod, in favor of United States of America Farmer's Home Administration, dated April 10, 1987, filed April 10, 1987 at 10:05 AM, recorded in Mortgage Book 329 Page 190 in the records of Jonesboro, Craighead County, Arkansas, securing the amount of \$110, 227.83.

MORTGAGE executed by Dallas S. Elrod and Katherine Elrod, his wife, in favor of Pocahontas Federal Savings and Loan Association, dated September 18, 1997, filed September 25, 1997 at 3:18:00 PM, recorded in Mortgage Book 695 Page 455 in the records of Jonesboro, Craighead County, Arkansas, securing the amount of \$3,000.00.

RELEASE OF MORTGAGE executed by Pocahontas Federal Savings and Loan Association in favor of Dallas S. Elrod and Katherine Elrod, as husband and wife, dated May 10, 2000, filed May 12, 2000 at 8:55:45 AM, recorded in Deed Book 591 Page 434 in the records of Jonesboro, Craighead County, Arkansas, releasing Mortgage 695 page 455.

MORTGAGE executed by Dallas S. Elrod and Katherine Elrod, as husband and wife, in favor of Pocahontas Federal Savings and Loan Association, dated May 5, 2000, filed May 12, 2000 at 8:55:46 AM, recorded in Mortgage Book 804 Page 591 in the records of Jonesboro, Craighead County, Arkansas, securing the amount of \$3,500.00.

RELEASE OF MORTGAGE executed by Pocahontas Federal Savings & Loan Association, in favor of Dallas S. Elrod and Katherine Elrod, as husband and wife, dated December 18, 2000, filed December 22, 2000 at 10:17:50 AM, recorded in Deed Book 600 Page 167 in the records of Jonesboro, Craighead County, Arkansas.

REAL ESTATE TAXES for the year 2014 have been paid, real estate taxes for 2015 are not yet due and payable. SPECIAL ASSESSMENTS for Sub-District Number 1 to Drainage District 28 have been paid for 2014 and all prior years, special assessments for 2015 have not been paid and are delinquent, special assessments for 2016 are not yet due and payable. (Parcel Number 01-145272-00600)

Judgments have been checked on Katherine Elrod during the aforementioned period, and the following were found:

NONE

If tax information was requested, please see the attached tax certificate for the real property tax information as to the above described property.

This Limited Title Search is intended for the exclusive use of the addressee for informational purposes only. Lenders Title Company is not expressing or attempting to express an opinion as to the validity of the title to the above described property nor as to the validity of any encumbrances, both recorded and unrecorded, that pertain to the above described property. While Lenders Title Company believes that the information stated above is accurate, no

assurances are made nor is any liability assumed by Lenders Title Company for any incorrect information stated herein or omitted herefrom. For assurances as to the title to the above described property, addressee should obtain a title insurance policy.

Sincerely,

Lenders Title Company



By: Rachel Hendrix











City of Jonesboro

300 S. Church Street
Jonesboro, AR 72401

Legislation Details (With Text)

File #:	RES-16:134	Version:	1	Name:	Condemnation at 1506 Pratt Circle
Type:	Resolution	Status:		Status:	To Be Introduced
File created:	9/22/2016	In control:		In control:	Public Safety Council Committee
On agenda:	10/18/2016	Final action:		Final action:	
Title:	RESOLUTION BY THE CITY COUNCIL OF THE CITY OF JONESBORO, ARKANSAS to condemn property located at 1506 Pratt Circle, owner Charles Bowman.				
Sponsors:	Code Enforcement				
Indexes:	Condemnation				
Code sections:					
Attachments:	County Data Inspection Report Title Report Pic 1 Pic 2 Pic 3 Pic 4				

Date	Ver.	Action By	Action	Result
------	------	-----------	--------	--------

RESOLUTION BY THE CITY COUNCIL OF THE CITY OF JONESBORO, ARKANSAS to condemn property located at 1506 Pratt Circle, owner Charles Bowman.

WHEREAS, the above mentioned property has been inspected and has been determined unsuited for human habitation.

WHEREAS, all of the stipulations have been met in the condemnation process to proceed with the condemnation of this property.

NOW, THEREFORE BE IT RESOLVED BY THE CITY COUNCIL OF THE CITY OF JONESBORO, ARKANSAS THAT: the city should proceed with the condemnation of the property located at: 1506 Pratt Circle.

BOWMAN CHARLES H

1506 PRATT CIRCLE
JONESBORO, AR 72401

[Basic](#)[Land](#)[Sales](#)[Valuation](#)[Improvements](#)[Map View](#)

Basic Info

Parcel Number:	01-144082-09900
County Name:	Craighead County
Ownership Information:	BOWMAN CHARLES H 1506 PRATT CIRCLE JONESBORO, AR 72401 Map This Address
Billing Information :	BOWMAN CHARLES 1506 PRATT CIRCLE JONESBORO AR 72401
Total Acres:	0.00
Timber Acres:	0.00
Sec-Twp-Rng:	08-14-04
Lot/Block:	1/A
Subdivision:	PRATT SUB DIV
Legal Description:	PRATT SUB DIV OF PT SW 8-14-4
School District:	J JB JONESBORO CITY
Homestead Parcel?:	No
Tax Status:	Taxable
Over 65?:	No



LENDERS TITLE
C O M P A N Y

2207 Fowler Avenue
Jonesboro, Arkansas 72401
Phone: 870-935-7410
FAX: 870-935-6548

LIMITED TITLE SEARCH

Date: September 20, 2016
Prepared For: City of Jonesboro - Michael Tyner
File Number: 16-071441-300

Lenders Title Company hereby certifies that the records of the Circuit Clerk of Craighead County, Arkansas have been examined as to the following described property from December 29, 1977 at 7:30 AM to August 29, 2016 at 7:30 AM:

Lot 1 in Block "A" of Pratt Subdivision of a part of the Northwest Quarter of Section 8, Township 14 North, Range 4 East, Craighead County, Arkansas.

The following instruments were found of record during the aforementioned period which affect the above described property:

WARRANTY DEED from James Porter and Patricia Porter, his wife, to Charles H. Bowman and Maxine Bowman, his wife, as tenants by the entirety, dated December 29, 1977, filed February 8, 1978 at 8:30 AM, recorded in Deed Book 253 Page 592 in the records of Jonesboro, Craighead County, Arkansas.

MORTGAGE executed by Charles H Bowman and Vivian M Bowman aka Maxine Bowman, husband and wife, in favor of Regions Bank, dated February 11, 2009, filed March 6, 2009 at 9:46:33 AM, recorded in Mortgage Book 1395 Page 942 in the records of Jonesboro, Craighead County, Arkansas, securing the amount of \$12,051.39.

NOTICE OF TAX LIEN filed by Michael Tyner, Code Enforcement, against Marsha Segalla, Owner, approved by Phillip Crego, City Attorney, dated August 4, 2014, filed on August 5, 2014 at 10:50 AM, recorded in Document Number JB2014R-012569 in the records of Jonesboro, Craighead County, Arkansas, in the amount of \$169.50.

NOTICE OF TAX LIEN filed by Michael Tyner, Code Enforcement, against Charles Bowman, Owner, approved by Carol Duncan, City Attorney, dated June 4, 2015, filed on June 5, 2015 at 2:17 PM, recorded in Document Number JB2015R-008530 in the records of Jonesboro, Craighead County, Arkansas, in the amount of \$169.50.

NOTICE OF TAX LIEN filed by Michael Tyner, Code Enforcement, against Charles Bowman, Owner, approved by Carol Duncan, City Attorney, dated August 3, 2015, filed on August 12, 2015 at 11:56 AM, recorded in Document Number JB2014R-012569 in the records of Jonesboro, Craighead County, Arkansas, in the amount of \$169.25.

REAL ESTATE TAXES for the years 2013 and 2014 have not been paid and are now delinquent. Real Estate Taxes for the year 2015 have not been paid and are now due. (Parcel Number 01-144082-09900)

Judgments have been checked on Charles H. Bowman during the aforementioned period, and the following were found:

NONE

This Limited Title Search is intended for the exclusive use of the addressee for informational purposes only. Lenders Title Company is not expressing or attempting to express an opinion as to the validity of the title to the above described property nor as to the validity of any encumbrances, both recorded and unrecorded, that pertain to the above described property. While Lenders Title Company believes that the information stated above is accurate, no assurances are made nor is any liability assumed by Lenders Title Company for any incorrect information stated herein or omitted herefrom. For assurances as to the title to the above described property, addressee should obtain a title insurance policy.

Sincerely,

Lenders Title Company


By: Rachel Hendrix

2015/12/12 12:50

2015/12/12 12:50





City of Jonesboro

300 S. Church Street
Jonesboro, AR 72401

Legislation Details (With Text)

File #: COM-16:082 **Version:** 1 **Name:**
Type: Other Communications **Status:** To Be Introduced
File created: 10/6/2016 **In control:** Public Safety Council Committee
On agenda: **Final action:**
Title: Mosquito Report for Year End 2016
Sponsors:
Indexes:
Code sections:
Attachments: [Jonesboro Year End Report 2016.PDF](#)

Date	Ver.	Action By	Action	Result
------	------	-----------	--------	--------

Mosquito Report for Year End 2016



Vector Disease Control, Inc.

Mosquito Surveillance and Control Report

for the

City of Jonesboro

September/October 2016

Year End 2016

2221 N. Church St. Jonesboro, AR 72401

T-870.933.6939 F- 870.933.0122

www.vdci.net





City of Jonesboro Activity Report

September/October 2016

Vector Disease Control, Inc. (VDCI) provides a proven, scientific approach to mosquito control for the city of Jonesboro. VDCI's operations include larval and adult mosquito surveillance followed by the application of larvicides and adulticides. In addition, our office responds to service requests from the public.

Mosquito Surveillance

VDCI has utilized a total of (13) New Jersey light traps placed in residential and recreational areas throughout Jonesboro during this reporting period. These traps collected an average of 14.0 mosquitoes per trap night (1,091 total mosquitoes) during this time. There have been a total of 3 mosquito species collected, with *Anopheles quadrimaculatus* being the most predominant species.

Larval Control Activity

Permanent water, flood water, artificial containers, and drainage system sites are inspected for larval mosquito breeding on a regular basis. In total, no active sites were located. As a result of these inspections, no chemical was applied to these mosquito breeding sites. Additionally, VDCI is continuing to eliminate breeding habitats for artificial container mosquitoes by targeting bird baths, buckets, tires, etc.



Adult Mosquito Control Activity

In response to community events and mosquito surveillance data, VDCI applied the adulticide Kontrol 30-30 on 25 truck nights for this reporting period. All adulticide ULV applications were made with truck-mounted ULV units equipped with GPS-enabled monitors. During this report period, a total of 1,1085.0 spray miles (39,453.6 acres) were treated with a total of 154.5 gallons of adulticide in residential and recreational areas. In addition to routine truck spraying, VDCI has responded to 15 service requests and adulticided for all parks and any special events, including softball and soccer tournaments, throughout the month.

Summary

During this reporting period, VDCI has continued to provide exceptional control of larval and adult mosquito populations. VDCI will remain diligent in our surveillance and control activities to prevent a significant increase in the mosquito population. Based on recent weather conditions VDCI expects the trend of routine adulticiding and larviciding to continue. However, if VDCI detects a significant rise in the mosquito population we will increase larval and adult control. As always, VDCI welcomes residents with any mosquito-related questions or concerns to contact VDCI's Jonesboro office directly at 870.933.6939.

We appreciate the opportunity to provide the abatement program for the city of Jonesboro and look forward to serving the city in the future.



Year-end Totals: 2016

Adulticiding-

Total chemical sprayed: 1,529.7 gallons

Total nights sprayed: 134

Total miles treated: 6,391.9(actual miles)

Total acres treated: 233,880.3

Service Request Total: 253

Larviciding-

Total larvicide used: 351.0 ounces

Total inspection sites treated: 349

Light Trap Surveillance-

Total mosquitoes collected: 11,701

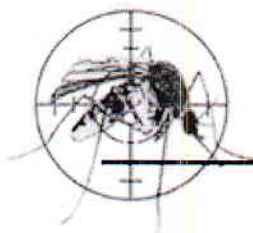
Total nightly average: 43.2

Total species collected: 3

Aerial

Total Gallons: 352.6

Total Acres: 63,457



Adult Mosquito Surveillance Report

Start Date: 9/1/2016

End Date: 10/6/2016

Jonesboro

Trap Location	Date Trap Set	Trap Type	Mosquito Species	No. Collected
Treatment Area 1 Collections				
Arrowhead Rd.	9/1/2016	NJ Light Trap	<i>Anopheles quadrimaculatus</i>	7
			<i>Psorophora columbiae</i>	6
Arrowhead Rd.	9/8/2016	NJ Light Trap	<i>Aedes vexans</i>	2
			<i>Anopheles quadrimaculatus</i>	8
Arrowhead Rd.	9/15/2016	NJ Light Trap	No Mosquitoes	0
Arrowhead Rd.	9/20/2016	NJ Light Trap	<i>Aedes vexans</i>	3
			<i>Anopheles quadrimaculatus</i>	2
Arrowhead Rd.	9/27/2016	NJ Light Trap	No Mosquitoes	0
Arrowhead Rd.	10/5/2016	NJ Light Trap	<i>Aedes vexans</i>	1
Trap Total				29 (Avg. 4.8)
Shady Lane	9/1/2016	NJ Light Trap	<i>Anopheles quadrimaculatus</i>	38
			<i>Psorophora columbiae</i>	16
Shady Lane	9/8/2016	NJ Light Trap	<i>Aedes vexans</i>	8
			<i>Anopheles quadrimaculatus</i>	37
Shady Lane	9/15/2016	NJ Light Trap	<i>Anopheles quadrimaculatus</i>	9
Shady Lane	9/20/2016	NJ Light Trap	<i>Aedes vexans</i>	1
			<i>Anopheles quadrimaculatus</i>	5
Shady Lane	9/27/2016	NJ Light Trap	No Mosquitoes	0
Shady Lane	10/5/2016	NJ Light Trap	No Mosquitoes	0
Trap Total				114 (Avg. 19)
Strawfloor	9/27/2016	NJ Light Trap	<i>Anopheles quadrimaculatus</i>	1
Trap Total				1 (Avg. 1)

Treatment Area 2 Collections				
Strawfloor	9/1/2016	NJ Light Trap	<i>Anopheles quadrimaculatus</i>	17
Strawfloor	9/8/2016	NJ Light Trap	<i>Anopheles quadrimaculatus</i>	24
Strawfloor	9/15/2016	NJ Light Trap	<i>Anopheles quadrimaculatus</i>	5
Strawfloor	9/20/2016	NJ Light Trap	<i>Anopheles quadrimaculatus</i>	7
Strawfloor	10/5/2016	NJ Light Trap	<i>Aedes vexans</i>	3

Vector Disease Control International
 2221 N. Church Street
 Jonesboro, AR 72402
 800-413-4445

Trap Location	Date Trap Set	Trap Type	Mosquito Species	No. Collected
				<i>Trap Total</i> 56 (Avg. 11.2)
Treatment Area 3 Collections				
Ridge Pointe	9/1/2016	NJ Light Trap	<i>Anopheles quadrimaculatus</i>	41
			<i>Psorophora columbiae</i>	6
Ridge Pointe	9/8/2016	NJ Light Trap	<i>Aedes vexans</i>	4
			<i>Anopheles quadrimaculatus</i>	42
Ridge Pointe	9/15/2016	NJ Light Trap	<i>Aedes vexans</i>	3
			<i>Anopheles quadrimaculatus</i>	14
Ridge Pointe	9/20/2016	NJ Light Trap	<i>Anopheles quadrimaculatus</i>	6
Ridge Pointe	9/27/2016	NJ Light Trap	<i>Aedes vexans</i>	1
Ridge Pointe	10/5/2016	NJ Light Trap	<i>Anopheles quadrimaculatus</i>	4
				<i>Trap Total</i> 121 (Avg. 20.2)
Treatment Area 4 Collections				
Part Ridge	9/1/2016	NJ Light Trap	<i>Anopheles quadrimaculatus</i>	50
			<i>Psorophora columbiae</i>	7
Part Ridge	9/8/2016	NJ Light Trap	<i>Aedes vexans</i>	2
			<i>Anopheles quadrimaculatus</i>	24
			<i>Psorophora columbiae</i>	4
Part Ridge	9/15/2016	NJ Light Trap	<i>Aedes vexans</i>	1
			<i>Anopheles quadrimaculatus</i>	4
Part Ridge	9/27/2016	NJ Light Trap	<i>Anopheles quadrimaculatus</i>	4
				<i>Trap Total</i> 96 (Avg. 24)
Partridge	9/20/2016	NJ Light Trap	<i>Aedes vexans</i>	3
			<i>Anopheles quadrimaculatus</i>	8
Partridge	10/5/2016	NJ Light Trap	<i>Anopheles quadrimaculatus</i>	7
				<i>Trap Total</i> 18 (Avg. 9)
Treatment Area 5 Collections				
Derby Dr.	9/1/2016	NJ Light Trap	<i>Aedes vexans</i>	6
			<i>Anopheles quadrimaculatus</i>	5
Derby Dr.	9/8/2016	NJ Light Trap	<i>Anopheles quadrimaculatus</i>	5
Derby Dr.	9/15/2016	NJ Light Trap	<i>Aedes vexans</i>	3
			<i>Anopheles quadrimaculatus</i>	4
Derby Dr.	9/20/2016	NJ Light Trap	<i>Aedes vexans</i>	5

Vector Disease Control International
2221 N. Church Street
Jonesboro, AR 72402
800-413-4445

Trap Location	Date Trap Set	Trap Type	Mosquito Species	No. Collected
Derby Dr.	9/20/2016	NJ Light Trap	<i>Anopheles quadrimaculatus</i>	2
Derby Dr.	9/27/2016	NJ Light Trap	No Mosquitoes	0
Derby Dr.	10/5/2016	NJ Light Trap	<i>Aedes vexans</i>	1
			<i>Anopheles quadrimaculatus</i>	2
Trap Total				33 (Avg. 5.5)
Frog Pond	9/1/2016	NJ Light Trap	<i>Anopheles quadrimaculatus</i>	14
Frog Pond	9/8/2016	NJ Light Trap	<i>Aedes vexans</i>	1
			<i>Anopheles quadrimaculatus</i>	8
			<i>Psorophora columbiae</i>	4
Frog Pond	9/15/2016	NJ Light Trap	<i>Aedes vexans</i>	2
			<i>Anopheles quadrimaculatus</i>	6
Frog Pond	9/20/2016	NJ Light Trap	No Mosquitoes	0
Frog Pond	9/27/2016	NJ Light Trap	<i>Anopheles quadrimaculatus</i>	3
Frog Pond	10/5/2016	NJ Light Trap	<i>Aedes vexans</i>	1
			<i>Anopheles quadrimaculatus</i>	4
Trap Total				43 (Avg. 7.2)

Treatment Area 6 Collections

Oakhill	9/1/2016	NJ Light Trap	<i>Anopheles quadrimaculatus</i>	45
Oakhill	9/8/2016	NJ Light Trap	<i>Aedes vexans</i>	3
			<i>Anopheles quadrimaculatus</i>	11
Oakhill	9/15/2016	NJ Light Trap	<i>Aedes vexans</i>	2
			<i>Anopheles quadrimaculatus</i>	4
Oakhill	9/20/2016	NJ Light Trap	<i>Anopheles quadrimaculatus</i>	4
Oakhill	9/27/2016	NJ Light Trap	<i>Anopheles quadrimaculatus</i>	2
Oakhill	10/5/2016	NJ Light Trap	<i>Aedes vexans</i>	3
Trap Total				74 (Avg. 12.3)
Pleasant View	9/1/2016	NJ Light Trap	<i>Aedes vexans</i>	2
			<i>Anopheles quadrimaculatus</i>	13
Pleasant View	9/8/2016	NJ Light Trap	<i>Aedes vexans</i>	2
			<i>Anopheles quadrimaculatus</i>	6
Pleasant View	9/15/2016	NJ Light Trap	<i>Anopheles quadrimaculatus</i>	3
Pleasant View	9/20/2016	NJ Light Trap	<i>Anopheles quadrimaculatus</i>	6
Pleasant View	9/27/2016	NJ Light Trap	<i>Anopheles quadrimaculatus</i>	3
Pleasant View	10/5/2016	NJ Light Trap	<i>Aedes vexans</i>	6

Trap Location	Date Trap Set	Trap Type	Mosquito Species	No. Collected
Trap Total				41 (Avg. 6.8)

Treatment Area 8 Collections

Briarcrest	9/1/2016	NJ Light Trap	<i>Anopheles quadrimaculatus</i>	17
Briarcrest	9/8/2016	NJ Light Trap	<i>Anopheles quadrimaculatus</i>	6
Briarcrest	9/15/2016	NJ Light Trap	<i>Anopheles quadrimaculatus</i>	5
Briarcrest	9/20/2016	NJ Light Trap	<i>Anopheles quadrimaculatus</i>	2
Briarcrest	9/27/2016	NJ Light Trap	<i>Anopheles quadrimaculatus</i>	2
Briarcrest	10/5/2016	NJ Light Trap	<i>Anopheles quadrimaculatus</i>	1
Trap Total				34 (Avg. 5.7)
Matthew	9/1/2016	NJ Light Trap	<i>Aedes vexans</i>	6
			<i>Anopheles quadrimaculatus</i>	42
Matthew	9/8/2016	NJ Light Trap	No Mosquitoes	0
Matthew	9/15/2016	NJ Light Trap	<i>Aedes vexans</i>	6
			<i>Anopheles quadrimaculatus</i>	37
Matthew	9/20/2016	NJ Light Trap	<i>Anopheles quadrimaculatus</i>	9
Matthew	9/27/2016	NJ Light Trap	<i>Anopheles quadrimaculatus</i>	12
Trap Total				112 (Avg. 22.4)
Matthews	10/5/2016	NJ Light Trap	<i>Aedes vexans</i>	4
Trap Total				4 (Avg. 4)

Treatment Area 9 Collections

Cottage Home Rd.	9/1/2016	NJ Light Trap	<i>Anopheles quadrimaculatus</i>	6
Cottage Home Rd.	9/8/2016	NJ Light Trap	<i>Anopheles quadrimaculatus</i>	4
Cottage Home Rd.	9/15/2016	NJ Light Trap	<i>Anopheles quadrimaculatus</i>	3
Cottage Home Rd.	9/20/2016	NJ Light Trap	<i>Anopheles quadrimaculatus</i>	1
Cottage Home Rd.	9/27/2016	NJ Light Trap	<i>Anopheles quadrimaculatus</i>	4
Cottage Home Rd.	10/5/2016	NJ Light Trap	<i>Anopheles quadrimaculatus</i>	3
Trap Total				21 (Avg. 3.5)

Treatment Area 10 Collections

Ashwood	9/1/2016	NJ Light Trap	<i>Aedes vexans</i>	6
			<i>Anopheles quadrimaculatus</i>	39
Ashwood	9/8/2016	NJ Light Trap	<i>Aedes vexans</i>	16

Vector Disease Control International
2221 N. Church Street
Jonesboro, AR 72402
800-413-4445

Trap Location	Date Trap Set	Trap Type	Mosquito Species	No. Collected
Ashwood	9/8/2016	NJ Light Trap	<i>Anopheles quadrimaculatus</i>	200
Ashwood	9/15/2016	NJ Light Trap	<i>Anopheles quadrimaculatus</i>	5
Ashwood	9/20/2016	NJ Light Trap	<i>Anopheles quadrimaculatus</i>	9
Ashwood	9/27/2016	NJ Light Trap	<i>Anopheles quadrimaculatus</i>	7
Ashwood	10/5/2016	NJ Light Trap	<i>Anopheles quadrimaculatus</i>	12
Trap Total				294 (Avg. 49)

Overall Trap Total	1,091
Overall Trap Average	14.0



Service Request Larvicide Applications

Start Date: 9/1/2016

End Date: 10/6/2016

Jonesboro

Date	Location	Habitat	Larvicide	Amount Applied (ounces)	Area Treated (sq ft)
Treatment Area 0 Applications					
9/12/2016	3014 Pine Field Cove			0.00	0.0
9/8/2016	3205 Strawfloor Dr.			0.00	0.0
9/9/2016	Southwest Dr.			0.00	0.0
9/22/2016				0.00	0.0
9/21/2016	1108 Dove Rd.			0.00	0.0
Total Applied:				0.00	0.0 0.0 acres
Total Larvicide Applied in Zone 0:				0.00	0.0 0.0 acres
Treatment Area 2 Applications					
9/2/2016	2113 West Washington			0.00	0.0
9/12/2016	1816 Craighead Rd.			0.00	0.0
Total Applied:				0.00	0.0 0.0 acres
Total Larvicide Applied in Zone 2:				0.00	0.0 0.0 acres
Treatment Area 5 Applications					
9/16/2016	1805 Pine Valley			0.00	0.0
Total Applied:				0.00	0.0 0.0 acres
Total Larvicide Applied in Zone 5:				0.00	0.0 0.0 acres
Treatment Area 6 Applications					
9/16/2016	2605 A. St.			0.00	0.0
10/3/2016	205 University Dr.			0.00	0.0

Vector Disease Control International
2221 N. Church Street
Jonesboro, AR 72402
800-413-4445

Date	Location	Habitat	Larvicide	Amount Applied (ounces)	Area Treated (sq ft)
<i>Total Applied:</i>				0.00	0.0 0.0 acres
<i>Total Larvicide Applied in Zone 6:</i>				0.00	0.0 0.0 acres
Treatment Area 8 Applications					
9/2/2016	1201 Fleming			0.00	0.0
9/28/2016	1104 Marjorie Dr.			0.00	0.0
<i>Total Applied:</i>				0.00	0.0 0.0 acres
<i>Total Larvicide Applied in Zone 8:</i>				0.00	0.0 0.0 acres
Treatment Area 10 Applications					
9/1/2016	3626 Flemon			0.00	0.0
9/9/2016	710 S.W. Drive			0.00	0.0
	3626 Flemon Rd.			0.00	0.0
10/3/2016	3626 Flemon			0.00	0.0
<i>Total Applied:</i>				0.00	0.0 0.0 acres
<i>Total Larvicide Applied in Zone 10:</i>				0.00	0.0 0.0 acres
<i>Overall Total Ounces Applied</i>				0.00	0.0 0.0 acres



Service Request Adulticide Applications

Start Date: 9/1/2016

End Date: 10/6/2016

Jonesboro

Date	Location	Chemical	Mix Ratio	Amount Applied	Area Treated
Treatment Area 0 Applications					
9/21/2016				0.0	0.00 acres
			Total Applied:	0.0 (0.0 gals)	0.00 acres
9/22/2016	1108 Dove Rd.	Kontrol 30-30 (73748-5)	1:5	12.0	0.50 acres
			Total Kontrol 30-30 Applied:	12.0 (0.1 gals)	0.50 acres
9/6/2016	3014 Pine Field Cove	Kontrol 31-67 (73748-6)	1:4	6.0	0.50 acres
9/8/2016	3205 Strawfloor Dr.	Kontrol 31-67 (73748-6)	1:4	24.0	2.00 acres
9/9/2016	Southwest Dr.	Kontrol 31-67 (73748-6)	1:4	60.0	10.00 acres
			Total Kontrol 31-67 Applied:	90.0 (0.7 gals)	12.50 acres
Treatment Area 2 Applications					
9/2/2016	2113 West Washington	Kontrol 31-67 (73748-6)	1:4	30.0	3.00 acres
9/12/2016	1816 Craighead Rd.	Kontrol 31-67 (73748-6)	1:4	12.0	2.00 acres
			Total Kontrol 31-67 Applied:	42.0 (0.3 gals)	5.00 acres
Treatment Area 5 Applications					
9/16/2016	1805 Pine Valley	Kontrol 31-67 (73748-6)	1:4	60.0	1.50 acres
			Total Kontrol 31-67 Applied:	60.0 (0.5 gals)	1.50 acres
Treatment Area 6 Applications					
9/16/2016	2605 A. St.	Kontrol 30-30 (73748-5)	1:4	30.0	2.00 acres
10/3/2016	205 University Dr.	Kontrol 30-30 (73748-5)	1:5	60.0	3.00 acres
			Total Kontrol 30-30 Applied:	90.0 (0.7 gals)	5.00 acres
Treatment Area 8 Applications					

Vector Disease Control International
2221 N. Church Street
Jonesboro, AR 72402
800-413-4445

Date	Location	Chemical	Mix Ratio	Amount Applied	Area Treated
9/28/2016	1104 Marjorie Dr.	Kontrol 30-30 (73748-5)	1:5	60.0	2.00 acres
		Total Kontrol 30-30 Applied:		60.0 (0.5 gals)	2.00 acres
9/2/2016	1201 Fleming	Kontrol 31-67 (73748-6)	1:4	30.0	5.00 acres
		Total Kontrol 31-67 Applied:		30.0 (0.2 gals)	5.00 acres
Treatment Area 10 Applications					
10/3/2016	3626 Flemon	Kontrol 30-30 (73748-5)	1:5	60.0	4.00 acres
		Total Kontrol 30-30 Applied:		60.0 (0.5 gals)	4.00 acres
8/31/2016	3626 Flemon	Kontrol 31-67 (73748-6)	1:4	12.0	0.10 acres
9/9/2016	710 S.W. Drive	Kontrol 31-67 (73748-6)	1:4	24.0	2.00 acres
9/9/2016	3626 Flemon Rd.	Kontrol 31-67 (73748-6)	1:4	12.0	2.00 acres
		Total Kontrol 31-67 Applied:		48.0 (0.4 gals)	4.10 acres
		Grand Totals		492.0 (3.8 gals)	39.60 acres



Ground Adulticide Applications

Start Date: 9/1/2016 End Date: 10/6/2016

Jonesboro

Month	Date	Municipality	Chemical	Mix Ratio	Trip Miles	Spray Miles	Spray Acres	Gallons Sprayed	
Treatment Area 1 Applications									
September 2016	9/29/2016		Kontrol 30-30 (73748-5)	1:5	25.0	6.0	217.0	1.2	
	9/30/2016		Kontrol 30-30 (73748-5)	1:5	21.0	20.5	745.2		
					Total Kontrol 30-30 Applied:			1.2	
October 2016	10/3/2016		Kontrol 30-30 (73748-5)	1:5	33.0	8.8	319.0	1.9	
					Total Kontrol 30-30 Applied:			1.9	
					Zone Totals:	79.0	35.3	1,281.2	3.1
Treatment Area 1 Applications									
September 2016	9/27/2016		()	Neat	0.0	0.0	0.0	0.0	
					Total Applied:			0.0	
September 2016	9/1/2016		Kontrol 31-67 (73748-6)	1:4	0.0	103.0	3745.5	4.0	
					Total Kontrol 31-67 Applied:			4.0	
					Zone 1 Totals:	0.0	103.0	3,745.5	4.0
Treatment Area 2 Applications									

Vector Disease Control International
2221 N. Church Street
Jonesboro, AR 72402
800-413-4445

Month	Date	Municipality	Chemical	Mix Ratio	Trip Miles	Spray Miles	Spray Acres	Gallons Sprayed
September 2016	9/6/2016		Kontrol 31-67 (73748-6)	1:4	98.0	84.5	3073.1	9.3
<i>Total Kontrol 31-67 Applied: 9.3</i>								
Zone 2 Totals: 98.0 84.5 3,073.1 9.3								
Treatment Area 3 Applications								
September 2016	9/22/2016		Kontrol 30-30 (73748-5)	1:5	131.0	122.1	4440.0	4.0
September 2016	9/1/2016		Kontrol 31-67 (73748-6)	1:4	37.0	33.2	1208.1	6.2
<i>Total Kontrol 30-30 Applied: 4.0</i>								
<i>Total Kontrol 31-67 Applied: 6.2</i>								
Zone 3 Totals: 168.0 155.3 5,648.1 10.2								
Treatment Area 4 Applications								
September 2016	9/13/2016		Kontrol 30-30 (73748-5)	1:4	50.0	37.1	1346.0	7.0
September 2016	9/23/2016		Kontrol 30-30 (73748-5)	1:5	48.0	32.2	1168.0	8.7
September 2016	9/23/2016		Kontrol 30-30 (73748-5)	1:5	58.0	35.6	1292.0	6.5
<i>Total Kontrol 30-30 Applied: 22.2</i>								
September 2016	9/1/2016		Kontrol 31-67 (73748-6)	1:4	41.0	26.1	949.1	5.9
September 2016	9/2/2016		Kontrol 31-67 (73748-6)	1:3	35.0	27.1	985.3	5.1

Month	Date	Municipality	Chemical	Mix Ratio	Trip Miles	Spray Miles	Spray Acres	Gallons Sprayed
September 2016	9/12/2016		Kontrol 31-67 (73748-6)	1:4	46.0	40.8	1483.7	3.8
Treatment Area 5 Applications								
<i>Total Kontrol 31-67 Applied: 14.8</i>								
Zone 4 Totals: 278.0 198.9 7,224.1 37.0								
September 2016	9/13/2016		Kontrol 30-30 (73748-5)	1:4	30.0	29.5	1074.7	5.5
Treatment Area 6 Applications								
<i>Total Kontrol 30-30 Applied: 5.5</i>								
Zone 5 Totals: 30.0 29.5 1,074.7 5.5								
September 2016	9/16/2016		Kontrol 30-30 (73748-5)	1:4	57.0	45.3	1647.4	8.5
	9/19/2016		Kontrol 30-30 (73748-5)	1:5	41.0	39.5	1437.2	7.4
Treatment Area 7 Applications								
<i>Total Kontrol 30-30 Applied: 15.8</i>								
September 2016	9/2/2016		Kontrol 31-67 (73748-6)	1:3	31.0	20.2	733.0	5.9
Treatment Area 8 Applications								
<i>Total Kontrol 31-67 Applied: 5.9</i>								
Zone 6 Totals: 129.0 105.0 3,817.6 21.7								
September 2016	9/15/2016		Kontrol 30-30 (73748-5)	1:4	13.0	11.3	412.8	2.1
	9/22/2016		Kontrol 30-30 (73748-5)	1:5	32.0	32.1	1169.3	6.0

Month	Date	Municipality	Chemical	Mix Ratio	Trip Miles	Spray Miles	Spray Acres	Gallons Sprayed
September 2016	9/26/2016		Kontrol 30-30 (73748-5)	1:5	37.0	31.7	1150.0	5.6
<i>Total Kontrol 30-30 Applied: 13.8</i>								
September 2016	9/8/2016		Kontrol 31-67 (73748-6)	1:4	28.0	26.2	956.1	4.9
<i>Total Kontrol 31-67 Applied: 4.9</i>								
Zone 8 Totals: 110.0 101.3 3,688.2 18.7								
Treatment Area 10 Applications								
September 2016	9/15/2016		Kontrol 30-30 (73748-5)	1:4	22.0	19.9	727.0	3.8
	9/16/2016		Kontrol 30-30 (73748-5)	1:4	32.0	31.2	1137.1	5.9
	9/26/2016		Kontrol 30-30 (73748-5)	1:5	118.0	92.9	3378.2	9.1
<i>Total Kontrol 30-30 Applied: 18.7</i>								
September 2016	9/6/2016		Kontrol 31-67 (73748-6)	1:4	30.0	29.0	1054.6	5.4
	9/9/2016		Kontrol 31-67 (73748-6)	1:4	36.0	31.0	1128.6	6.0
<i>Total Kontrol 31-67 Applied: 11.4</i>								
Zone 10 Totals: 238.0 204.0 7,425.5 30.1								
Treatment Area 11 Applications								
September 2016	9/22/2016		Kontrol 30-30 (73748-5)	1:5	45.0	32.7	1187.0	8.4

Month	Date	Municipality	Chemical	Mix Ratio	Trip Miles	Spray Miles	Spray Acres	Gallons Sprayed
September 2016	9/26/2016		Kontrol 30-30 (73748-5)	1:5	2.0	1.7	62.7	0.3
					<i>Total Kontrol 30-30 Applied:</i>			
September 2016	9/12/2016		Kontrol 31-67 (73748-6)	1:4	45.0	33.8	1226.0	6.2
					<i>Total Kontrol 31-67 Applied:</i>			
					<i>Zone 11 Totals:</i>	<i>92.0</i>	<i>68.2</i>	<i>2,475.7</i>
					<i>Grand Totals:</i>	<i>1,222.0</i>	<i>1,085.0</i>	<i>39,453.6</i>
								<i>154.5</i>



Summary of Service Requests

Start Date: 9/1/2016 End Date: 10/6/2016

Jonesboro

Month	Municipality	Treatment Area	Total Calls	Total Inspected	Disposition Totals	Total Sites with Mosquitoes	Total Amount of Larvicide Applied	Total Amount of Adulticide Applied
September 2016		0	5	4	No Action Required: 0 Emptied Containers: 0 Biological Control: 0 Larvicided: 0 Adulticided: 4 Needed to Return: 0	Eggs: 0 Larvae: 0 Pupae: 0 Adults: 0	0.00 oz	102.0 oz
September 2016		2	2	2	No Action Required: 0 Emptied Containers: 0 Biological Control: 0 Larvicided: 0 Adulticided: 2 Needed to Return: 0	Eggs: 0 Larvae: 0 Pupae: 0 Adults: 0	0.00 oz	42.0 oz
September 2016		5	1	1	No Action Required: 0 Emptied Containers: 0 Biological Control: 0 Larvicided: 0 Adulticided: 1 Needed to Return: 0	Eggs: 0 Larvae: 0 Pupae: 0 Adults: 0	0.00 oz	60.0 oz

Vector Disease Control International
2221 N. Church Street
Jonesboro, AR 72402
800-413-4445

Month	Municipality	Treatment Area	Total Calls	Total Inspected	Disposition Totals	Total Sites with Mosquitoes	Total Amount of Larvicide Applied	Total Amount of Adulticide Applied
September 2016		6	1	1	No Action Required:	0	Eggs: 0	0.00 oz
					Emptied Containers:	0	Larvae: 0	
					Biological Control:	0	Pupae: 0	
					Larvicided:	0	Adults: 0	
					Adulticided:	1		30.0 oz
September 2016		8	2	2	No Action Required:	0	Eggs: 0	0.00 oz
					Emptied Containers:	0	Larvae: 0	
					Biological Control:	0	Pupae: 0	
					Larvicided:	0	Adults: 0	
					Adulticided:	2		90.0 oz
September 2016		10	2	2	No Action Required:	0	Eggs: 0	0.00 oz
					Emptied Containers:	0	Larvae: 0	
					Biological Control:	0	Pupae: 0	
					Larvicided:	0	Adults: 0	
					Adulticided:	2		36.0 oz
October 2016		6	1	1	No Action Required:	0	Eggs: 0	0.00 oz
					Emptied Containers:	0	Larvae: 0	
					Biological Control:	0	Pupae: 0	
					Larvicided:	0	Adults: 0	
					Adulticided:	1		60.0 oz
October 2016		6	1	1	No Action Required:	0	Eggs: 0	0.00 oz
					Emptied Containers:	0	Larvae: 0	
					Biological Control:	0	Pupae: 0	
					Larvicided:	0	Adults: 0	
					Adulticided:	1		60.0 oz
October 2016		6	1	1	No Action Required:	0	Eggs: 0	0.00 oz
					Emptied Containers:	0	Larvae: 0	
					Biological Control:	0	Pupae: 0	
					Larvicided:	0	Adults: 0	
					Adulticided:	1		60.0 oz

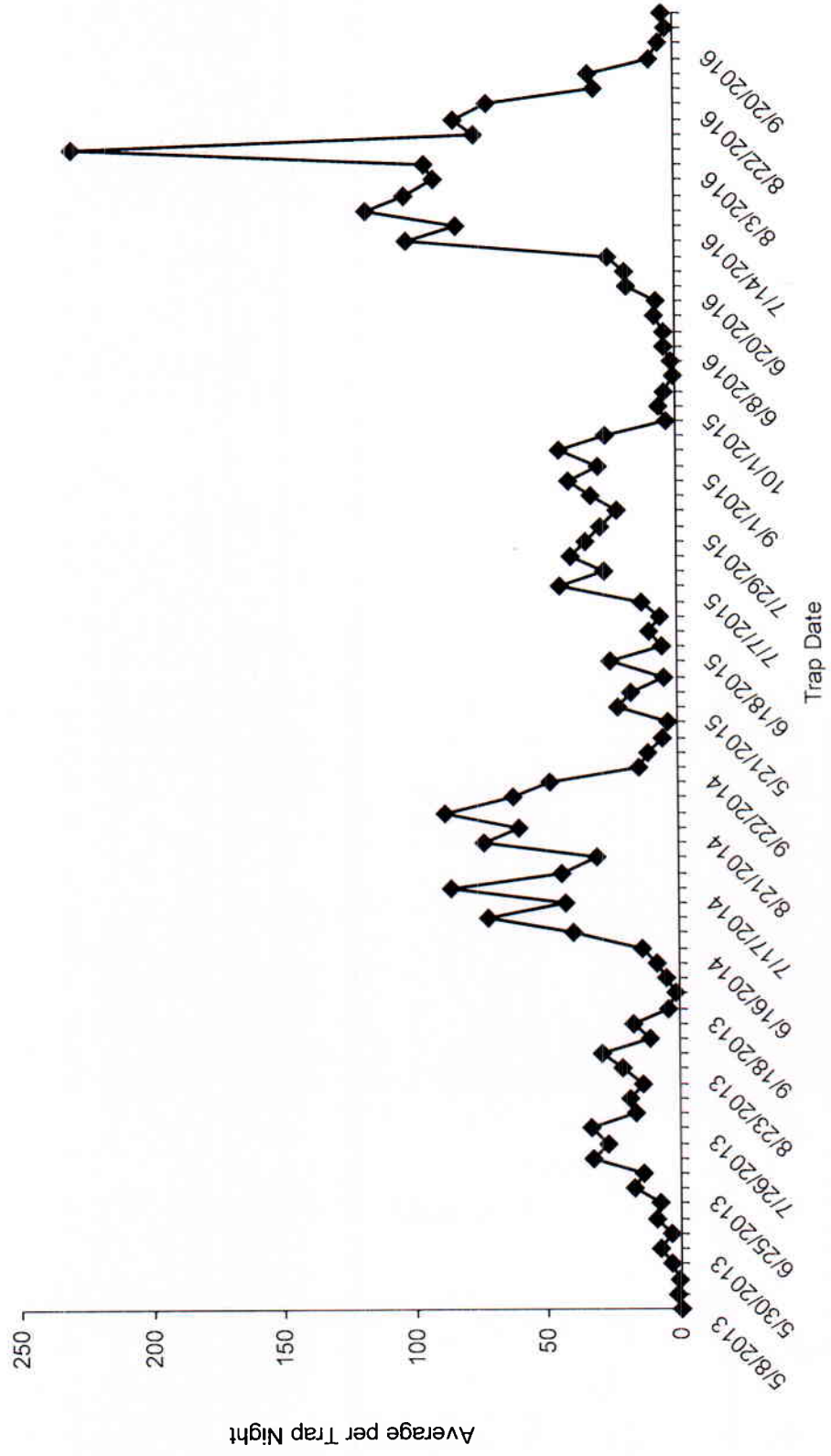
Month	Municipality	Treatment Area	Total Calls	Total Inspected	Disposition Totals	Total Sites with Mosquitoes	Total Amount of Larvicide Applied	Total Amount of Adulticide Applied
October 2016		10	1	1	No Action Required: 0 Emptied Containers: 0 Biological Control: 0 Larvicided: 0 Adulticided: 1 Needed to Return: 0	Eggs: 0 Larvae: 0 Pupae: 0 Adults: 0	0.00 oz	60.0 oz

Overall Totals:	15	14	NA: 0 EC: 0 BC: 0	LV: 0 AT: 14 NR: 0	0.00 oz	480.0 oz
------------------------	----	----	-------------------------	--------------------------	---------	----------

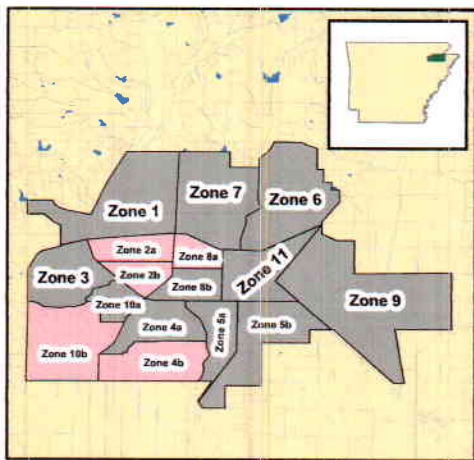


Adult Mosquito Surveillance Summary

Jonesboro



Vector Disease Control International
2221 N. Church Street
Jonesboro, AR 72402
800-413-4445



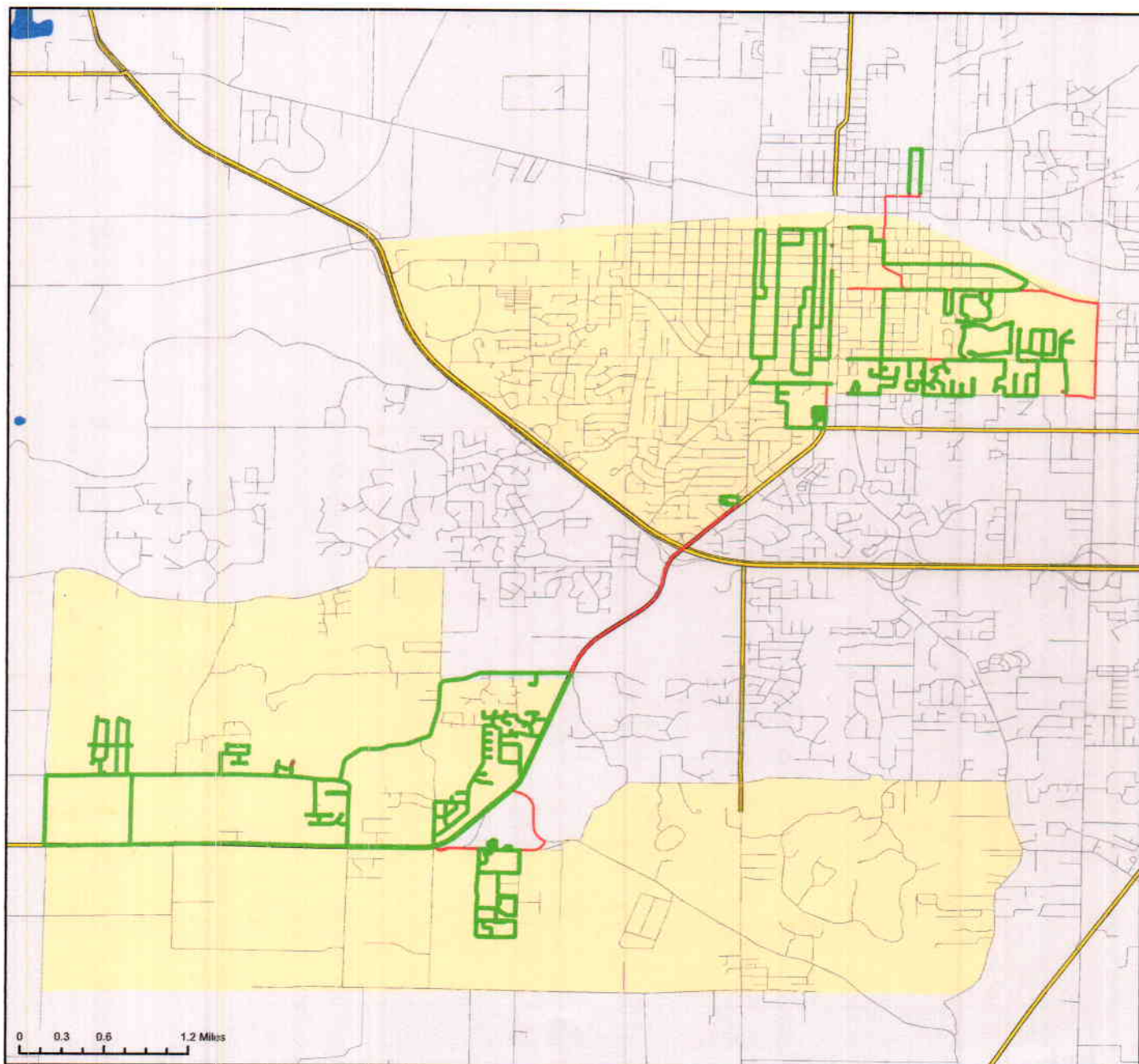
Jonesboro, Arkansas

Ground Adulticide Application Date:
September 9, 2016

Sprayer Status

- Spray Off
- Spray On

Chemical: Kontrol 31-67
Quantity Used: 14.9 gal
Miles Treated: 78.5
Acres Treated: 2,559.0



Vector Disease Control
1320 Brookland Dr., Suite H
Little Rock, AR 72202

These map products were developed for use by VDCI for its internal purposes only and were not designed or intended for general use by members of the public. VDCI makes no representation or warranty as to its accuracy, timeliness, or completeness, and in particular, its accuracy in labeling or displaying dimensions, contours, property boundaries, or placement or location of any map features thereon. ©2016 VDCI. All rights reserved.



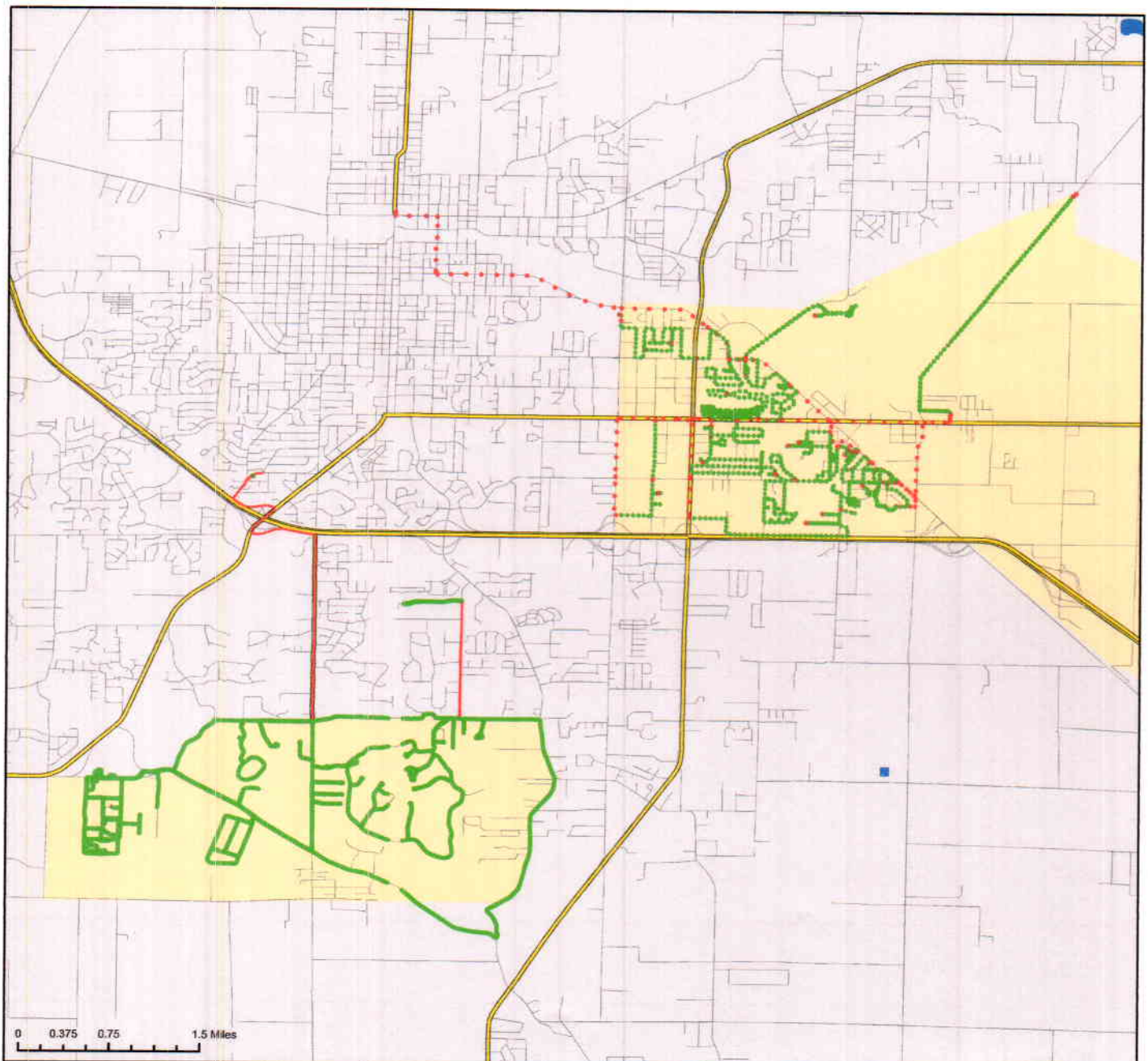
Jonesboro, Arkansas

Ground Adulticide Application Date:
September 12, 2016

Sprayer Status

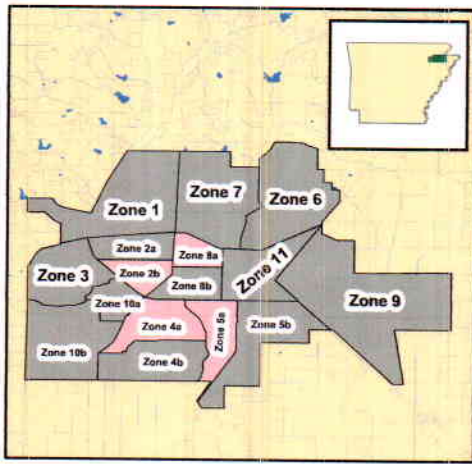
- Spray Off
- Spray On

Chemical: Kontrol 31-67
Quantity Used: 13.8 gal
Miles Treated: 74.6
Acres Treated: 2,710.0



Vector Disease Control
1320 Brookland Dr., Suite H
Little Rock, AR 72202

These map products were developed for use by VDCI for its internal purposes only and were not designed or intended for general use by members of the public. VDCI makes no representation or warranty as to its accuracy, timeliness, or completeness, and in particular, its accuracy in labeling or displaying dimensions, contours, property boundaries, or placement or location of any map features thereon. © 2016 VDCI. All rights reserved.



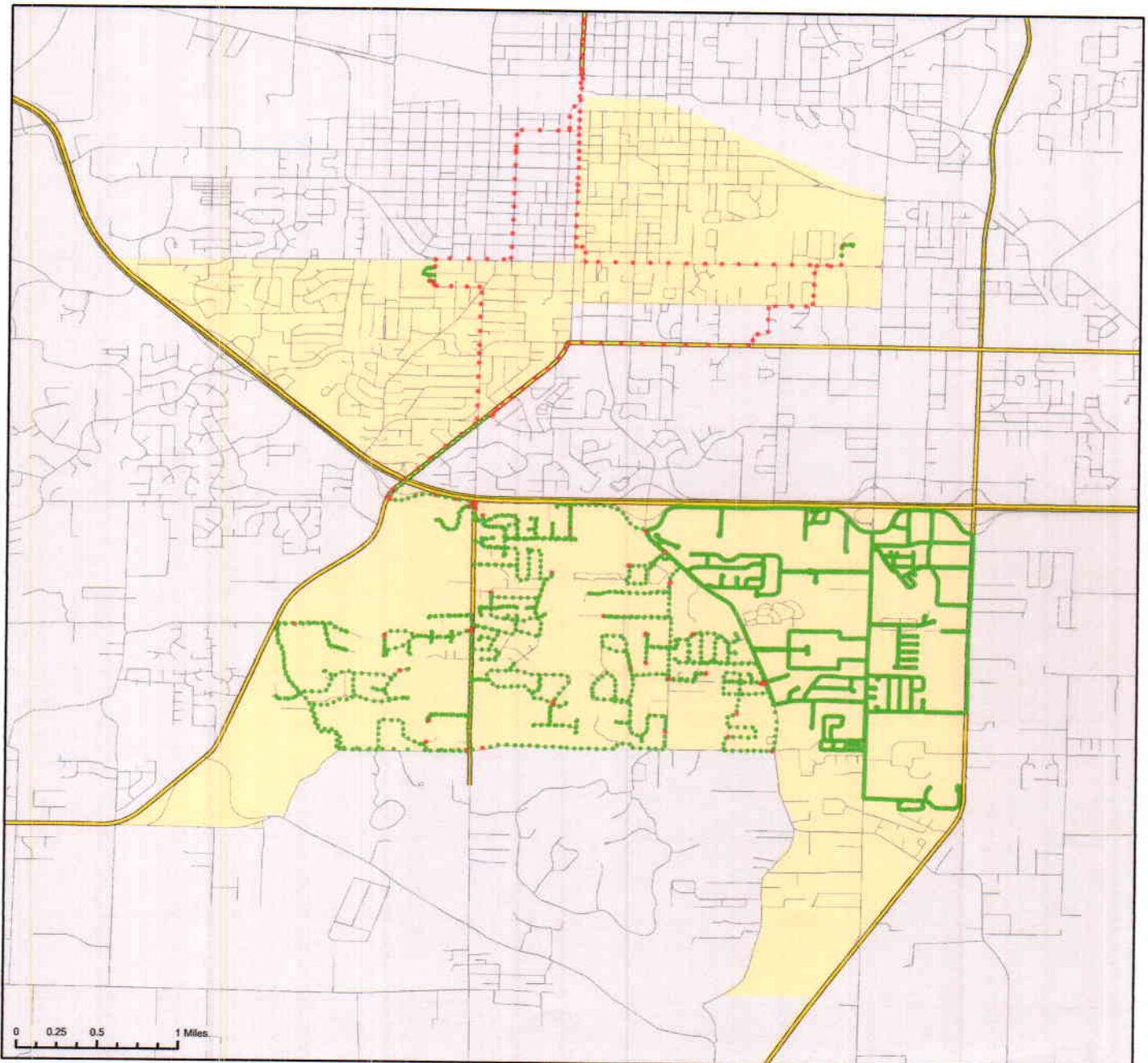
Jonesboro, Arkansas

Ground Adulticide Application Date:
September 13, 2016

Sprayer Status

- Spray Off
- Spray On

Chemical: Kontrol 31-67
Quantity Used: 12.5 gal
Miles Treated: 66.7
Acres Treated: 2,421.0



Vector Disease Control
1320 Brookland Dr., Suite H
Little Rock, AR 72202

These map products were developed for use by VDCI for its internal purposes only and were not designed or intended for general use by members of the public. VDCI makes no representation or warranty as to its accuracy, timeliness, or completeness, and in particular, its accuracy in labeling or displaying dimensions, contours, property boundaries, or placement or location of any map features thereon. © 2016 VDCI. All rights reserved.

Craighead County



Jonesboro, Arkansas

Aerial Adulticide Application Date:
September 1, 2016



Flight Line

Spray Off

Spray On

Towers

Spray Deposition

Treatment Areas



Aircraft: 849DW

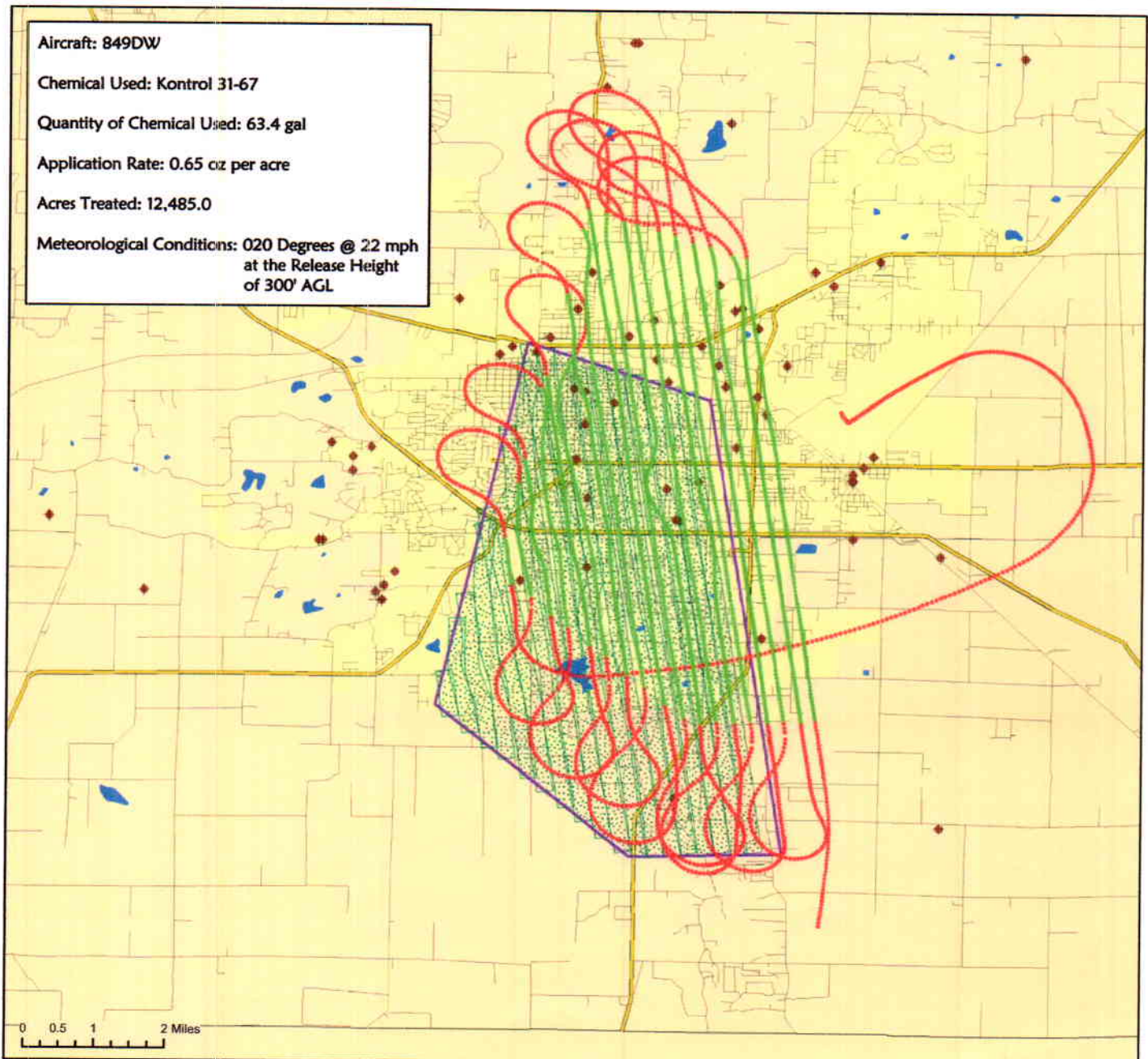
Chemical Used: Kontrol 31-67

Quantity of Chemical Used: 63.4 gal

Application Rate: 0.65 oz per acre

Acres Treated: 12,485.0

Meteorological Conditions: 020 Degrees @ 22 mph
at the Release Height
of 300' AGL



Vector Disease Control
1320 Brookwood Dr., Suite H
Little Rock, AR 72202

These map products were developed for use by VDCI for its internal purposes only and were not designed or intended for general use by members of the public. VDCI makes no representation or warranty as to its accuracy, timeliness, or completeness, and in particular, its accuracy in labeling or displaying dimensions, contours, property boundaries, or placement or location of any map features thereon. © 2016 VDCI. All rights reserved.